

40.  
42.



# City of West Allis Matter Summary

7525 W. Greenfield Ave.  
West Allis, WI 53214

File Number	Title	Status
R-2008-0045	Resolution	In Committee

Resolution to confirm and adopt the report of the City Engineer containing the schedule of proposed assessments for improvement of S. 116 St. from 90 feet North of W. Theodore Trecker Way to W. Greenfield Ave. and portions of intersecting streets by major asphalt resurfacing of the pavement with miscellaneous walk repair, miscellaneous driveway repair and utility adjustments.

Introduced: 3/18/2008

Controlling Body: Public Works Committee

Sponsor(s): Public Works Committee

COMMITTEE RECOMMENDATION Adopt

ACTION DATE:	MOVER	SECONDER		AYE	NO	PRESENT	EXCUSED
<u>3-31-08</u>			Barczak				
<u>3-18-08</u>			Czaplewski				
			Dobrowski	✓			
		✓	Kopplin	-			
			Lajsic				
			Narlock	✓			
			Reinke				
			Sengstock	-			
	✓		Vitale	-			
			Weigel				
			TOTAL	5	-		

SIGNATURE OF COMMITTEE MEMBER

[Signature]  
Chair Vice-Chair Member

COMMON COUNCIL ACTION **ADOPT**

ACTION DATE:	MOVER	SECONDER		AYE	NO	PRESENT	EXCUSED
<u>MAR 31 2008</u>			Barczak	✓			
			Czaplewski	✓			
		✓	Dobrowski	✓			
			Kopplin	✓			
			Lajsic	✓			
	✓		Narlock	✓			
			Reinke	✓			
			Sengstock	✓			
			Vitale	✓			
			Weigel	✓			
			TOTAL:	10	-		



# City of West Allis

7525 W. Greenfield Ave.  
West Allis, WI 53214

## Resolution

**File Number: R-2008-0045**

**Final Action:**

**Sponsor(s):** Public Works Committee

**MAR 31 2008**

Resolution to confirm and adopt the report of the City Engineer containing the schedule of proposed assessments for improvement of S. 116 St. from 90 feet North of W. Theodore Trecker Way to W. Greenfield Ave. and portions of intersecting streets by major asphalt resurfacing of the pavement with miscellaneous walk repair, miscellaneous driveway repair and utility adjustments.

WHEREAS, The City Engineer, pursuant to Preliminary Resolution No. R-2007-0263, adopted on November 6, 2007, prepared and submitted his report as provided in sec. 66.0703(5) of the Wisconsin Statutes, for the improvement of the street as hereinafter described; and,


WHEREAS, The City Clerk/Treasurer gave due notice that such report was open for inspection at his office and also at the office of the City Engineer, and that all persons interested could appear before the Common Council and be heard concerning the matters contained in the Preliminary Resolution and Report; and,

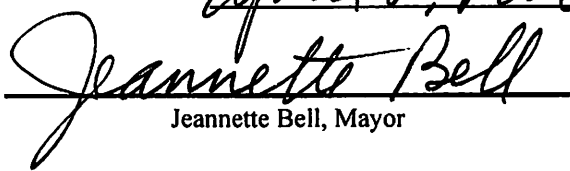
WHEREAS, The Common Council met pursuant to such notice, at the time and place therein named; and having considered all statements and communications concerning the proposed improvements, relating to the matters contained in the City Engineer's report, including the schedule of proposed assessments, the Common Council makes no change in said report.

NOW, THEREFORE, BE IT RESOLVED By the Common Council of the City of West Allis:

1. The report of the City Engineer, including the schedule of the proposed assessments, for the improvement of S. 116 St. from 90 feet North of W. Theodore Trecker Way to W. Greenfield Ave. and portions of intersecting streets by major asphalt resurfacing of the pavement with miscellaneous walk repair, miscellaneous driveway repair and utility adjustments be and the same is hereby approved and adopted.
2. The property against which the assessments are proposed is benefited; the assessments shown on the report are true and correct, have been determined on a reasonable basis and are hereby confirmed.
3. The City Engineer is hereby authorized and directed to prepare final plans for the aforesaid area in accordance with the terms of this resolution.

EngP0836S

ADOPTED MAR 31 2008  
  
Paul M. Ziehler, City Admin. Officer, Clerk/Treas.

APPROVED April 2, 2008  
  
Jeannette Bell, Mayor



**ENGINEERING DEPARTMENT**

**Michael G. Lewis**  
*City Engineer*

414/302-8360  
414/302-8366 (Fax)

City Hall  
7525 West Greenfield Avenue  
West Allis, Wisconsin 53214

[www.ci.west-allis.wi.us](http://www.ci.west-allis.wi.us)  
[mlewis@ci.west-allis.wi.us](mailto:mlewis@ci.west-allis.wi.us)

March 18, 2008

Honorable Mayor and Common Council  
West Allis, Wisconsin

Dear Mayor and Council Members:

I herewith respectfully submit my report on the assessment of benefits for major asphalt resurfacing of the pavement with miscellaneous walk repair, miscellaneous driveway repair and utility adjustments in:

**S. 116 St. from 90 feet North of W. Theodore Trecker Way to W. Greenfield Ave. and portions of intersecting streets**

as directed in Preliminary Resolution No. R-2007-0263, adopted on November 6, 2007.

This report consists of the following schedules attached hereto:

- Schedule A. - Preliminary Plans and Specifications;
- Schedule B. - Estimate of Entire Cost of Proposed Improvements;
- Schedule C. - Schedule of Proposed Assessments Against Each Parcel Affected.

The properties against which the assessments are proposed are benefited.

Respectfully submitted,

A handwritten signature in blue ink, appearing to read "Michael G. Lewis".

Michael G. Lewis, P.E.  
City Engineer

MGL:ns  
Encs.

**PROPOSED IMPROVEMENT OF**

**S. 116 St. from 90 feet North of W. Theodore Trecker Way to W. Greenfield Ave. and  
portions of intersecting streets**

by major asphalt resurfacing of the pavement with miscellaneous walk repair,  
miscellaneous driveway repair and utility adjustments.

**SCHEDULE "A"**

Preliminary Plans & Specifications Attached

**SCHEDULE "B"**

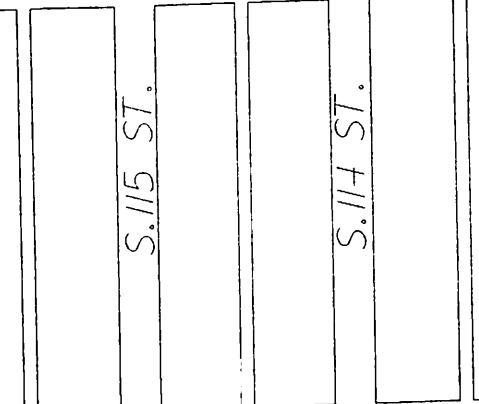
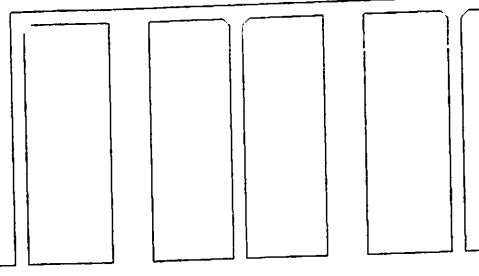
Estimate of the Entire Cost

\$ 559,000

**SCHEDULE "C"**

Schedule of Proposed Assessments  
Against Each Parcel Affected

W. THEO. TRECKER WAY



W. WASHINGTON ST.

W. MADISON ST.

S. 117 ST.

S. 116 ST.

S. 115 ST.

S. 114 ST.

S. 115 ST.

S. 114 ST.

W. GREENFIELD AVE.





**ENGINEERING DEPARTMENT**

**Michael G. Lewis**  
*City Engineer*

414/302-8360  
414/302-8366 (Fax)

City Hall  
7525 West Greenfield Avenue  
West Allis, Wisconsin 53214

[www.ci.west-allis.wi.us](http://www.ci.west-allis.wi.us)  
[mlewis@ci.west-allis.wi.us](mailto:mlewis@ci.west-allis.wi.us)

March 18, 2008

Board of Public Works  
West Allis City Hall  
West Allis, Wisconsin

Dear Board Members:

I am herewith submitting preliminary plans and an estimate of costs for the major asphalt resurfacing of the pavement with miscellaneous walk repair, miscellaneous driveway repair and utility adjustments in:

**S. 116 St. from 90 feet North of W. Theodore Trecker Way to W. Greenfield Ave. and portions of intersecting streets**

Estimated Construction Cost:	\$508,000
Contingency:	51,000
<b>TOTAL:</b>	<b>\$559,000</b>

Sincerely,

Michael G. Lewis, P.E.  
City Engineer

MGL:ns

**ASSESSMENT REPORT FOR COUNCIL**

**HEARING DATE: March 18, 2008**

**LOCATION**

**DESCRIPTION: S. 116 St. from 90 feet North of W. Theodore Trecker Way to W. Greenfield Ave. and portions of intersecting streets.**

**ACCOUNT NO.: P0836S**

**INTEREST RATE: 6.0%**

<u>2008 ASSESSMENT RATES</u>	<u>Resid.</u>	<u>Comm.</u>	<u>Mfg.</u>
<u>Streets</u>			
Major Asphalt Resurfacing	\$33.41	\$41.76	\$50.11

*The properties against which the assessments are proposed are benefited.*



KEY			PAGE	GROSS	NET	ADDRESS
413	9991	006	1	4,443.53	4,443.53	5** S 116
414	9992	017	1	3,674.88	1,469.95	11548 W THEO TRECKER WAY
445	0442	003	1	1,670.50	1,670.50	808 S 116 ST
445	0443	001	1	1,670.50	1,670.50	818 S 116 ST
445	0445	001	1	2,004.60	2,004.60	824 S 116 ST
445	0446	001	2	2,672.80	2,672.80	832 S 116 ST
445	0492	000	2	1,381.50	1,381.50	11531 W WALKER ST
445	0493	000	2	2,672.80	2,672.80	912 S 116 ST
445	0494	000	2	1,336.40	1,336.40	914 S 116 ST
445	0495	000	2	1,336.40	1,336.40	924 S 116 ST
445	0496	000	2	1,336.40	1,336.40	930 S 116 ST
445	0497	000	2	1,336.40	1,336.40	936 S 116 ST
445	0498	000	3	1,336.40	1,336.40	1000 S 116 ST
445	0499	000	3	1,336.40	1,336.40	1004 S 116 ST
445	0500	000	3	1,336.40	1,336.40	1010 S 116 ST
445	0501	001	3	2,672.80	2,672.80	1016 S 116 ST
445	0503	000	3	2,004.60	2,004.60	1028 S 116 ST
445	0504	000	3	2,004.60	2,004.60	1034 S 116 ST
445	0519	001	3	2,959.46	2,959.46	11529 W WASHINGTON ST
445	0521	001	4	1,336.40	1,336.40	1116 S 116 ST
445	0521	002	4	1,336.40	1,336.40	1120 S 116 ST
445	0522	000	4	2,004.60	2,004.60	1126 S 116 ST
445	0523	000	4	2,004.60	2,004.60	1134 S 116 ST
445	0524	001	4	1,670.50	1,670.50	1200 S 116 ST
445	0525	001	4	1,670.50	1,670.50	1206 S 116
445	0526	000	4	2,004.60	2,004.60	1212 S 116 ST
445	0527	000	5	1,336.40	1,336.40	1222 S 116 ST
445	0528	000	5	1,336.40	1,336.40	1226 S 116 ST
445	0529	000	5	1,336.40	1,336.40	1232 S 116 ST
445	0530	000	5	1,336.40	1,336.40	1236 S 116 ST
445	0598	000	5	2,672.80	2,672.80	1304 S 116 ST
445	0599	000	5	1,336.40	1,336.40	1314 S 116 ST
445	0600	000	5	1,336.40	1,336.40	1320 S 116 ST
445	0601	000	6	1,336.40	1,336.40	1328 S 116 ST

SPECIALS BY PROJECT INDEX

KEY	RUN #	SPL015C	02/19/08	PAGE	GROSS	NET	ADDRESS
445	0602	000	1	6	1,336.40	1,336.40	1332 S 116 ST
445	0603	000	1	6	1,336.40	1,336.40	1336 S 116 ST
445	0604	000	1	6	1,338.07	1,338.07	1340 S 116 ST
445	0605	000	1	6	1,341.75	1,341.75	1346 S 116 ST
445	0606	000	1	6	1,414.25	1,414.25	1352 S 116 ST
445	0607	000	1	6	1,460.35	1,460.35	1358 S 116 ST
445	0608	001	1	7	3,736.91	1,121.24	1374 S 116
445	0756	001	1	1	8,823.89	5,817.17	11575 W THEO TRECKER WAY
445	0762	000	1	1	2,338.70	2,338.70	734-36 S 116 STREET
445	9998	001	1	1	2,158.95	2,158.95	804 S 116 ST
446	0001	002	1	7	43,397.92	40,992.40	700-02 S 119 ST
446	0562	000	1	8	2,004.60	2,004.60	1353-55 S 116 ST
446	0563	000	1	7	2,004.60	2,004.60	1345-47 S 116 ST
446	0564	000	1	7	2,004.60	2,004.60	1337-39 S 116 ST
446	0565	000	1	7	2,171.65	2,171.65	1331-33 S 116 ST
446	9998	001	1	7	28,064.40	25,658.88	1121&1227 S 116 & 1322 S
446	9998	003	1	8	6,264.00	6,264.00	11616 W GREENFIELD AVE

KEY	ADDRESS	OWNER	CLASS	FRONT FOOT		
414-9992-017	1 11548 W THEO TRECKER WAY	LIBERTY WEST ALLIS LLC	3	0.00	11414 W PARK PL	20
	DESCRIPTION	FOOTAGE	RATE	GROSS	PERCENT	NET
	STREET RESURFACE-MAJOR - COM	88.00	41.76	3,674.88	40.00	1,469.95
				3,674.88		1,469.95

LONGSIDE CONSTRUCTION EXT

---

KEY	ADDRESS	OWNER	CLASS	FRONT FOOT		
445-0756-001	1 11575 W THEO TRECKER WAY	EAGLE TECHNOLOGY GROUP	3	228.00		30
	DESCRIPTION	FOOTAGE	RATE	GROSS	PERCENT	NET
	STREET RESURFACE-MAJOR - COM	120.00	41.76	5,011.20	40.00	2,004.48
	STREET RESURFACE-MAJOR - COM	91.30	41.76	3,812.69	100.00	3,812.69
				8,823.89		5,817.17

LONGSIDE

---

KEY	ADDRESS	OWNER	CLASS	FRONT FOOT		
445-0762-000	1 734-36 S 116 STREET	SCHULTZ TRUST	4	0.00	13820 KEEFE AVE	40
	DESCRIPTION	FOOTAGE	RATE	GROSS	PERCENT	NET
	STREET RESURFACE-MAJOR - RES	70.00	33.41	2,338.70	100.00	2,338.70
				2,338.70		2,338.70

---

KEY	ADDRESS	OWNER	CLASS	FRONT FOOT		
445-9998-001	1 804 S 116 ST	DESMIDT KIMBERLY J	4	65.00		50
	DESCRIPTION	FOOTAGE	RATE	GROSS	PERCENT	NET
	STREET RESURFACE-MAJOR - RES	64.62	33.41	2,158.95	100.00	2,158.95
				2,158.95		2,158.95

---

KEY	ADDRESS	OWNER	CLASS	FRONT FOOT		
445-0442-003	1 808 S 116 ST	GROBLEWSKI DAVID E	4	50.00		60
	DESCRIPTION	FOOTAGE	RATE	GROSS	PERCENT	NET
	STREET RESURFACE-MAJOR - RES	50.00	33.41	1,670.50	100.00	1,670.50
				1,670.50		1,670.50

---

KEY	ADDRESS	OWNER	CLASS	FRONT FOOT		
445-0443-001	1 818 S 116 ST	SCHROEDER KERMIT O	4	50.00		70
	DESCRIPTION	FOOTAGE	RATE	GROSS	PERCENT	NET
	STREET RESURFACE-MAJOR - RES	50.00	33.41	1,670.50	100.00	1,670.50
				1,670.50		1,670.50

---

KEY	ADDRESS	OWNER	CLASS	FRONT FOOT		
445-0445-001	1 824 S 116 ST	RAY THOMAS S & CYNTHIA	4	60.00		80
	DESCRIPTION	FOOTAGE	RATE	GROSS	PERCENT	NET
	STREET RESURFACE-MAJOR - RES	60.00	33.41	2,004.60	100.00	2,004.60
				2,004.60		2,004.60

KEY	ADDRESS	OWNER	CLASS	FRONT FOOT		
445-0446-001 1	832 S 116 ST	SCHERER STEVE & MICHELLE	4	80.00		
	DESCRIPTION					
	STREET RESURFACE-MAJOR - RES	FOOTAGE	RATE	GROSS	PERCENT	NET
		80.00	33.41	2,672.80	100.00	2,672.80
				2,672.80		2,672.80

90

---

445-0492-000 1	11531 W WALKER ST	PARISE FRANCES	4	41.35		
	DESCRIPTION					
	STREET RESURFACE-MAJOR - RES	FOOTAGE	RATE	GROSS	PERCENT	NET
		41.35	33.41	1,381.50	100.00	1,381.50
				1,381.50		1,381.50

100

---

445-0493-000 1	912 S 116 ST	JT & ASSOCIATES LLC	4	80.00	132 HILLY OAK DR	
	DESCRIPTION					
	STREET RESURFACE-MAJOR - RES	FOOTAGE	RATE	GROSS	PERCENT	NET
		80.00	33.41	2,672.80	100.00	2,672.80
				2,672.80		2,672.80

110

---

445-0494-000 1	914 S 116 ST	BALL BEVERLY A	4	40.00	924 S 116 ST	
	DESCRIPTION					
	STREET RESURFACE-MAJOR - RES	FOOTAGE	RATE	GROSS	PERCENT	NET
		40.00	33.41	1,336.40	100.00	1,336.40
				1,336.40		1,336.40

120

---

445-0495-000 1	924 S 116 ST	BALL BEVERLY A	4	40.00		
	DESCRIPTION					
	STREET RESURFACE-MAJOR - RES	FOOTAGE	RATE	GROSS	PERCENT	NET
		40.00	33.41	1,336.40	100.00	1,336.40
				1,336.40		1,336.40

130

---

445-0496-000 1	930 S 116 ST	RICHTER SYLVIA H	4	40.00		
	DESCRIPTION					
	STREET RESURFACE-MAJOR - RES	FOOTAGE	RATE	GROSS	PERCENT	NET
		40.00	33.41	1,336.40	100.00	1,336.40
				1,336.40		1,336.40

140

---

445-0497-000 1	936 S 116 ST	SUCHLA JOSEPH P & AMY	4	40.00		
	DESCRIPTION					
	STREET RESURFACE-MAJOR - RES	FOOTAGE	RATE	GROSS	PERCENT	NET
		40.00	33.41	1,336.40	100.00	1,336.40
				1,336.40		1,336.40

150

KEY ADDRESS 1000 S 116 ST  
 445-0498-000 1 1000 S 116 ST  
 DESCRIPTION  
 STREET RESURFACE-MAJOR - RES

OWNER  
 EHRlichmann CAROL MAE  
 CLASS 4  
 GROSS 1,336.40  
 PERCENT 100.00  
 NET 1,336.40

FOOTAGE RATE 40.00 33.41  
 GROSS 1,336.40  
 PERCENT 100.00  
 NET 1,336.40

FRONT FOOT  
 40.00

445-0499-000 1 1004 S 116 ST  
 DESCRIPTION  
 STREET RESURFACE-MAJOR - RES

MESICH PATTI 4  
 FOOTAGE RATE 40.00 33.41  
 GROSS 1,336.40  
 PERCENT 100.00  
 NET 1,336.40

40.00  
 40.00

445-0500-000 1 1010 S 116 ST  
 DESCRIPTION  
 STREET RESURFACE-MAJOR - RES

STEIDL JAMES & GERALDINE 4  
 FOOTAGE RATE 40.00 33.41  
 GROSS 1,336.40  
 PERCENT 100.00  
 NET 1,336.40

40.00  
 40.00

445-0501-001 1 1016 S 116 ST  
 DESCRIPTION  
 STREET RESURFACE-MAJOR - RES

PAVELKO THEODORE & M TR 4  
 FOOTAGE RATE 80.00 33.41  
 GROSS 2,672.80  
 PERCENT 100.00  
 NET 2,672.80

80.00  
 80.00

445-0503-000 1 1028 S 116 ST  
 DESCRIPTION  
 STREET RESURFACE-MAJOR - RES

MATSON WARREN & MARGARET 4  
 FOOTAGE RATE 60.00 33.41  
 GROSS 2,004.60  
 PERCENT 100.00  
 NET 2,004.60

60.00  
 60.00

445-0504-000 1 1034 S 116 ST  
 DESCRIPTION  
 STREET RESURFACE-MAJOR - RES

STEINBACHER ROBERT H 4  
 FOOTAGE RATE 60.00 33.41  
 GROSS 2,004.60  
 PERCENT 100.00  
 NET 2,004.60

60.00  
 60.00

2905 S 124 ST

445-0519-001 1 11529 W WASHINGTON ST  
 DESCRIPTION  
 STREET RESURFACE-MAJOR - RES

VOEGELI DANIEL J&SHERRI 4  
 FOOTAGE RATE 88.58 33.41  
 GROSS 2,959.46  
 PERCENT 100.00  
 NET 2,959.46

88.58  
 88.58

KEY	ADDRESS	OWNER	CLASS	FRONT FOOT		
445-0521-001 1	1116 S 116 ST	SCALISH GERALD P	4	40.00		
	DESCRIPTION	FOOTAGE	RATE	GROSS	PERCENT	NET
	STREET RESURFACE-MAJOR - RES	40.00	33.41	1,336.40	100.00	1,336.40

230

---

445-0521-002 1	1120 S 116 ST	GIESE BRUCE M & STELLA J	4	40.00		
	DESCRIPTION	FOOTAGE	RATE	GROSS	PERCENT	NET
	STREET RESURFACE-MAJOR - RES	40.00	33.41	1,336.40	100.00	1,336.40

240

---

445-0522-000 1	1126 S 116 ST	ANGST ANDREA M	4	60.00		
	DESCRIPTION	FOOTAGE	RATE	GROSS	PERCENT	NET
	STREET RESURFACE-MAJOR - RES	60.00	33.41	2,004.60	100.00	2,004.60

250

---

445-0523-000 1	1134 S 116 ST	SCHALK CHRISTINE A	4	60.00		
	DESCRIPTION	FOOTAGE	RATE	GROSS	PERCENT	NET
	STREET RESURFACE-MAJOR - RES	60.00	33.41	2,004.60	100.00	2,004.60

260

---

445-0524-001 1	1200 S 116 ST	SCHANING LAURA	4	50.00		
	DESCRIPTION	FOOTAGE	RATE	GROSS	PERCENT	NET
	STREET RESURFACE-MAJOR - RES	50.00	33.41	1,670.50	100.00	1,670.50

270

---

445-0525-001 1	1206 S 116	LEE DONNA T	4	50.00		
	DESCRIPTION	FOOTAGE	RATE	GROSS	PERCENT	NET
	STREET RESURFACE-MAJOR - RES	50.00	33.41	1,670.50	100.00	1,670.50

280

---

445-0526-000 1	1212 S 116 ST	LEPKOWSKI PETER M	4	60.00	3233 S 10 ST	
	DESCRIPTION	FOOTAGE	RATE	GROSS	PERCENT	NET
	STREET RESURFACE-MAJOR - RES	60.00	33.41	2,004.60	100.00	2,004.60

290

KEY	ADDRESS	OWNER	CLASS	FRONT FOOT
445-0527-000 1	1222 S 116 ST	GAMERDINGER MARVIN L	4	40.00
	DESCRIPTION			
	STREET RESURFACE-MAJOR - RES	FOOTAGE RATE	GROSS PERCENT	NET
		40.00 33.41	1,336.40 100.00	1,336.40

300

---

445-0528-000 1	1226 S 116 ST	SOBCZAK TERRY A	4	40.00
	DESCRIPTION			
	STREET RESURFACE-MAJOR - RES	FOOTAGE RATE	GROSS PERCENT	NET
		40.00 33.41	1,336.40 100.00	1,336.40

310

---

445-0529-000 1	1232 S 116 ST	MEADE KATHLEEN A	4	40.00
	DESCRIPTION			
	STREET RESURFACE-MAJOR - RES	FOOTAGE RATE	GROSS PERCENT	NET
		40.00 33.41	1,336.40 100.00	1,336.40

320

---

445-0530-000 1	1236 S 116 ST	WEGNER SCOTT M	4	40.00
	DESCRIPTION			
	STREET RESURFACE-MAJOR - RES	FOOTAGE RATE	GROSS PERCENT	NET
		40.00 33.41	1,336.40 100.00	1,336.40

330

---

445-0598-000 1	1304 S 116 ST	MULHANEY JUDITH	4	80.00
	DESCRIPTION			
	STREET RESURFACE-MAJOR - RES	FOOTAGE RATE	GROSS PERCENT	NET
		80.00 33.41	2,672.80 100.00	2,672.80

340

---

445-0599-000 1	1314 S 116 ST	PEARSON JENNIFER M	4	40.00
	DESCRIPTION			
	STREET RESURFACE-MAJOR - RES	FOOTAGE RATE	GROSS PERCENT	NET
		40.00 33.41	1,336.40 100.00	1,336.40

350

---

445-0600-000 1	1320 S 116 ST	BURNS C A & M L TRUST	4	40.00
	DESCRIPTION			
	STREET RESURFACE-MAJOR - RES	FOOTAGE RATE	GROSS PERCENT	NET
		40.00 33.41	1,336.40 100.00	1,336.40

360

KEY	ADDRESS	OWNER	CLASS	FRONT FOOT
445-0601-000 1	1328 S 116 ST	THOMAS MICHAEL T & K M	4	40.00
	DESCRIPTION			
	STREET RESURFACE-MAJOR - RES	FOOTAGE	RATE	GROSS PERCENT NET
		40.00	33.41	1,336.40 100.00 1,336.40

370

---

445-0602-000 1	1332 S 116 ST	HINKLE PATRICK G & DEBRA	4	40.00
	DESCRIPTION			
	STREET RESURFACE-MAJOR - RES	FOOTAGE	RATE	GROSS PERCENT NET
		40.00	33.41	1,336.40 100.00 1,336.40

380

---

445-0603-000 1	1336 S 116 ST	PETERSON DEBRA J	4	40.00
	DESCRIPTION			
	STREET RESURFACE-MAJOR - RES	FOOTAGE	RATE	GROSS PERCENT NET
		40.00	33.41	1,336.40 100.00 1,336.40

390

---

445-0604-000 1	1340 S 116 ST	HERRMANN MICHAEL & DONNA	4	40.00
	DESCRIPTION			
	STREET RESURFACE-MAJOR - RES	FOOTAGE	RATE	GROSS PERCENT NET
		40.05	33.41	1,338.07 100.00 1,338.07

400

---

445-0605-000 1	1346 S 116 ST	TUMA CHARLES B & EVELYN M	4	40.00
	DESCRIPTION			
	STREET RESURFACE-MAJOR - RES	FOOTAGE	RATE	GROSS PERCENT NET
		40.16	33.41	1,341.75 100.00 1,341.75

410

---

445-0606-000 1	1352 S 116 ST	HALLIBURTON W E III & S L	4	42.43
	DESCRIPTION			
	STREET RESURFACE-MAJOR - RES	FOOTAGE	RATE	GROSS PERCENT NET
		42.33	33.41	1,414.25 100.00 1,414.25

420

---

445-0607-000 1	1358 S 116 ST	OTTOWITZ DAVID & JENNIFER	4	43.00
	DESCRIPTION			
	STREET RESURFACE-MAJOR - RES	FOOTAGE	RATE	GROSS PERCENT NET
		43.71	33.41	1,460.35 100.00 1,460.35

430



KEY	ADDRESS	OWNER	CLASS	FRONT FOOT	NET	PERCENT	GROSS	FOOTAGE	RATE	DESCRIPTION
445-0608-001	1374 S 116	WEPKO	9	0.00	1,121.24	30.00	3,736.91	111.85	33.41	STREET RESURFACE-MAJOR - RES
					1,121.24					CONSTRUCTION EXT

413-9991-006 1 5\*\* S 116 MILWAUKEE COUNTY 9 0.00 4,443.53 4,443.53 100.00 CONSTRUCTION EXTENT 450

DESCRIPTION	FOOTAGE	RATE	GROSS	PERCENT	NET	STREET RESURFACE-MAJOR - RES
133.00	33.41	4,443.53	100.00	4,443.53	CONSTRUCTION EXTENT	

446-0001-002 1 700-02 S 119 ST MILWAUKEE COUNTY 9 0.00 4,443.53 4,443.53 100.00 LONGSIDE 460

DESCRIPTION	FOOTAGE	RATE	GROSS	PERCENT	NET	STREET RESURFACE-MAJOR - RES
120.00	33.41	4,009.20	100.00	3,938.72	LONGSIDE	
1178.95		43,397.92		40,992.40		

446-9998-001 1 1121&1227 S 116 &1322 S IMMA HEART OF MARY CONG 9 0.00 1121 S 116 ST 470

DESCRIPTION	FOOTAGE	RATE	GROSS	PERCENT	NET	STREET RESURFACE-MAJOR - RES
120.00	33.41	4,009.20	100.00	2,603.68	LONGSIDE	
28,064.40		24,055.20		25,658.88		

446-0565-000 1 1331-33 S 116 ST HECKEL KENNETH J 4 65.00 2,171.65 2,171.65 100.00 480

DESCRIPTION	FOOTAGE	RATE	GROSS	PERCENT	NET	STREET RESURFACE-MAJOR - RES
65.00	33.41	2,171.65	100.00	2,171.65		

446-0564-000 1 1337-39 S 116 ST MERKT JOAN A 4 60.00 214 N 78 ST 490

DESCRIPTION	FOOTAGE	RATE	GROSS	PERCENT	NET	STREET RESURFACE-MAJOR - RES
60.00	33.41	2,004.60	100.00	2,004.60		

446-0563-000 1 1345-47 S 116 ST SLATTERY ANNE R 4 60.00 P O BOX 265 500

DESCRIPTION	FOOTAGE	RATE	GROSS	PERCENT	NET	STREET RESURFACE-MAJOR - RES
60.00	33.41	2,004.60	100.00	2,004.60		

KEY ADDRESS 446-0562-000 1 1353-55 S 116 ST OWNER PAMELEC MIROSLAW & IWONA 4 CLASS 11031 N GRANVILL RD FRONT FOOT 510  
 DESCRIPTION FOOTAGE RATE GROSS PERCENT NET  
 STREET RESURFACE-MAJOR - RES 60.00 33.41 2,004.60 100.00 2,004.60

-----446-9998-003 1 11616 W GREENFIELD AVE KB PROPERTY MGMT I LLC 3 0.00 PO BOX 170784 520  
 DESCRIPTION FOOTAGE RATE GROSS PERCENT NET  
 STREET RESURFACE-MAJOR - COM 150.00 41.76 6,264.00 100.00 6,264.00 CONSTRUCTION EXTENT

-----  
 102 174,440.01 161,801.65 5,108.90 \*\*\*\*\*TOTALS FOR PROJECT \*\*\*\*\*

CODE	NUMBER	GROSS	NET
	50	155,677.24	148,250.53
	4	18,762.77	13,551.12

SPECIALS BY CODE TOTALS

FOOTAGE	CODE DESCRIPTION
4,655.60	STREET RESURFACE-MAJOR - RES
449.30	STREET RESURFACE-MAJOR - COM