

46.
29.



City of West Allis Matter Summary

7525 W. Greenfield Ave.
West Allis, WI 53214

File Number	Title	Status
R-2009-0029	Resolution	In Committee
Resolution to confirm and adopt the report of the City Engineer containing the schedule of proposed assessments for improvement of various streets and two alleys.		
Introduced: 2/3/2009		Controlling Body: Public Works Committee
Sponsor(s): Public Works Committee		

COMMITTEE RECOMMENDATION ~~Adopt~~ Adopt

ACTION DATE:	MOVER	SECONDER		AYE	NO	PRESENT	EXCUSED
2-3-09	✓		Barczak	✓			
2-17-09			Czaplewski	✓			
			Kopplin				
			Lajsic				
			Narlock				
			Reinke				
			Roadt	✓			
			Sengstock		✓		
			Vitale				
		✓	Weigel	✓			
			TOTAL	4	1		

SIGNATURE OF COMMITTEE MEMBER

Henry Borczyk _____
 Chair Vice-Chair Member

COMMON COUNCIL ACTION adopt

ACTION DATE:	MOVER	SECONDER		AYE	NO	PRESENT	EXCUSED
2/17/09	✓		Barczak	✓			
			Czaplewski	✓			
			Kopplin	✓			
			Lajsic	✓			
			Narlock	✓			
			Reinke		✓		
			Roadt	✓			
			Sengstock		✓		
		✓	Vitale	✓			
			Weigel	✓			
			TOTAL	8	2		



City of West Allis

7525 W. Greenfield Ave.
West Allis, WI 53214

Resolution

File Number: R-2009-0029

Final Action:

Sponsor(s): Public Works Committee

FEB 17 2009

Resolution to confirm and adopt the report of the City Engineer containing the schedule of proposed assessments for improvement of various streets and two alleys.

WHEREAS, The City Engineer, pursuant to Preliminary Resolution Nos. R-2009-0011, adopted on 1/6/09, R-2008-0221 and R-2008-0222, adopted on 11/5/08 and R-2008-0238, adopted on 11/18/08, prepared and submitted his report as provided in sec. 66.0703(5) of the Wisconsin Statutes, for the improvement of the streets and alleys as hereinafter described; and,

WHEREAS, The City Clerk/Treasurer gave due notice that such report was open for inspection at his office and also at the office of the City Engineer, and that all persons interested could appear before the Common Council and be heard concerning the matters contained in the Preliminary Resolution and Report; and,

WHEREAS, The Common Council met pursuant to such notice, at the time and place therein named; and having considered all statements and communications concerning the proposed improvements, relating to the matters contained in the City Engineer's report, including the schedule of proposed assessments, the Common Council makes no change in said report.

NOW, THEREFORE, BE IT RESOLVED By the Common Council of the City of West Allis:

1. The report of the City Engineer, including the schedule of the proposed assessments, for the improvement of:

S. Wollmer Rd. from W. National Ave. to S. Root River Parkway,
S. 72 St. from W. Kinnickinnic River Parkway to W. Bennett Ave.,
W. Bennett Ave. from S. 72 St. to East City Limits

by minor asphalt resurfacing with miscellaneous walk repair, miscellaneous driveway repair and utility adjustments, and

North/South Alley between S. 94 St., S. 95 St., W. Dakota St. and W. Manitoba St., and
North/South and East/West Alley between S. 94 St., S. 95 St., W. Manitoba St. and W. Oklahoma Ave.

by asphalt resurfacing of the alley pavement be and the same is hereby approved and adopted.


2. The property against which the assessments are proposed is benefited; the assessments shown on the report are true and correct, have been determined on a reasonable basis and are hereby confirmed.

3. The City Engineer is hereby authorized and directed to prepare final plans for the aforesaid area in accordance with the terms of this resolution.

EngP0937S, P0924S, P0925S, P0915A, P0916A

ADOPTED

FEB 17 2009



Paul M. Ziehler, City Admin. Officer, Clerk/Treas.

APPROVED

2/23/09



Dan Devine, Mayor



ENGINEERING DEPARTMENT

Michael G. Lewis
City Engineer

414/302-8360
414/302-8366 (Fax)

City Hall
7525 West Greenfield Avenue
West Allis, Wisconsin 53214

www.ci.west-allis.wi.us
mlewis@ci.west-allis.wi.us

February 3, 2009

Honorable Mayor and Common Council
West Allis, Wisconsin

Dear Mayor and Council Members:

I herewith respectfully submit my report on the assessment of benefits for minor asphalt resurfacing with miscellaneous driveway repair, miscellaneous driveway repair and utility adjustments in:

**S. Wollmer Rd. from W. National Ave. to S. Root River Parkway,
S. 72 St. from W. Kinnickinnic River Parkway to W. Bennett Ave., and
W. Bennett Ave. from S. 72 St. to East City Limits**

and asphalt resurfacing of the alley pavement in:

**North/South Alley between S. 94 St., S. 95 St., W. Dakota St. and W. Manitoba St., and
North/South and East/West Alley between S. 94 St., S. 95 St., W. Manitoba St. and W.
Oklahoma Ave.**

as directed in Preliminary Resolution Nos. R-2009-0011, adopted on 1/6/09, R-2008-0221 and R-2008-0222,
adopted on 1/5/08 and R-2008-0238 adopted on 11/18/08.

This report consists of the following schedules attached hereto:

- Schedule A. - Preliminary Plans and Specifications;
- Schedule B. - Estimate of Entire Cost of Proposed Improvements;
- Schedule C. - Schedule of Proposed Assessments Against Each Parcel Affected.

The properties against which the assessments are proposed are benefited.

Respectfully submitted,

A handwritten signature in black ink, appearing to read "Michael G. Lewis".

Michael G. Lewis, P.E.
City Engineer

MGL:ns

Encs.

PROPOSED IMPROVEMENT OF

**S. Wollmer Rd. from W. National Ave. to S. Root River Parkway,
S. 72 St. from W. Kinnickinnic River Parkway to W. Bennett Ave.,
W. Bennett Ave. from S. 72 St. to East City Limits**

by minor asphalt resurfacing with miscellaneous walk, miscellaneous driveway repair and utility adjustments, and

**North/South Alley between S. 94 St., S. 95 St., W. Dakota St. to W. Manitoba St.,
North/South and East/West Alley between S. 94 St., S. 95 St., W. Manitoba St. to
W. Oklahoma Ave.**

by minor asphalt resurfacing of the alley pavement

SCHEDULE "A"

Preliminary Plans & Specifications Attached

SCHEDULE "B"

Estimate of the Entire Cost

\$120,600

SCHEDULE "C"

Schedule of Proposed Assessments
Against Each Parcel Affected

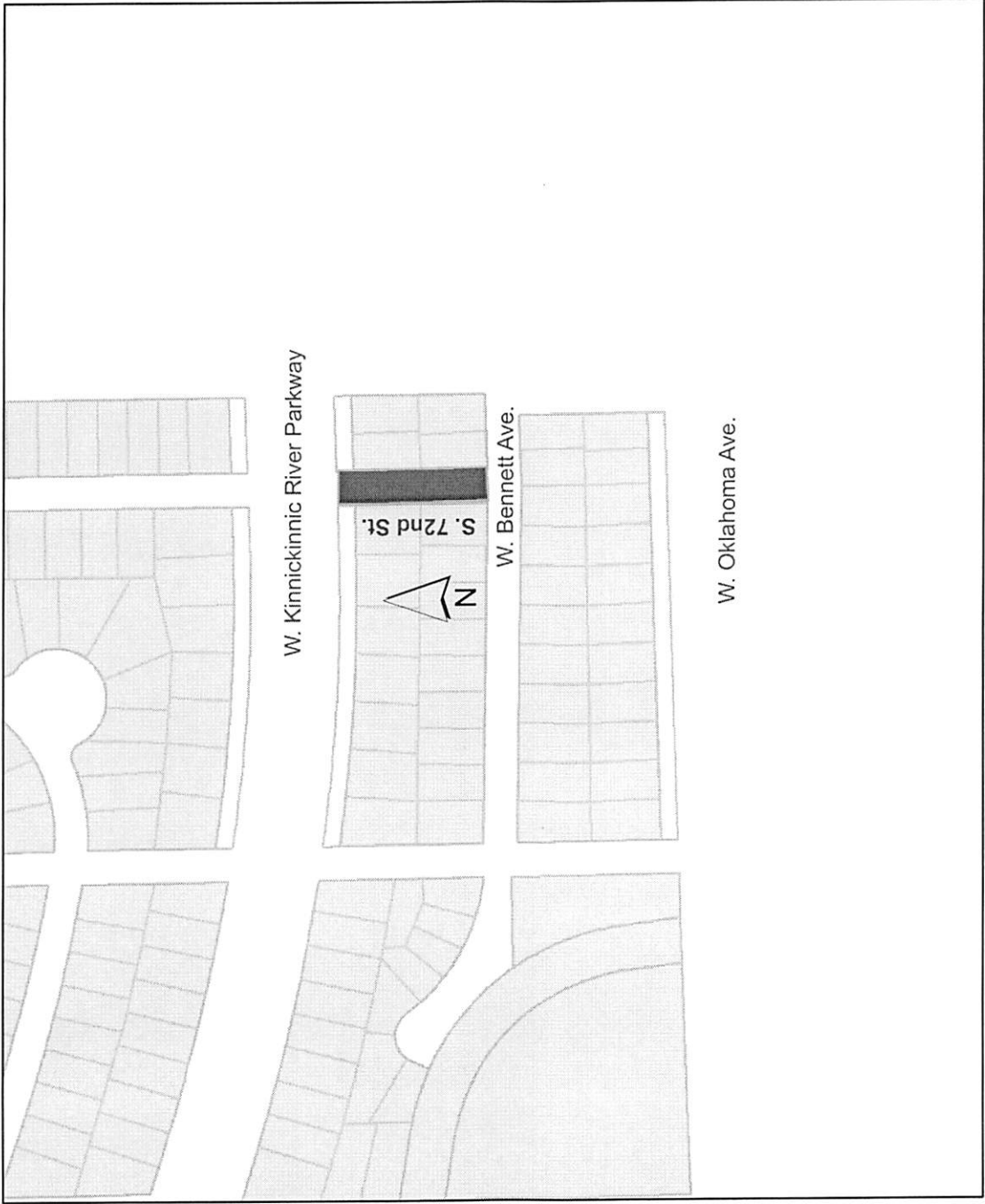


S. Root River Parkway

W. Wollmer Road

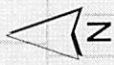


W. National Ave.



W. Kinnickinnic River Parkway

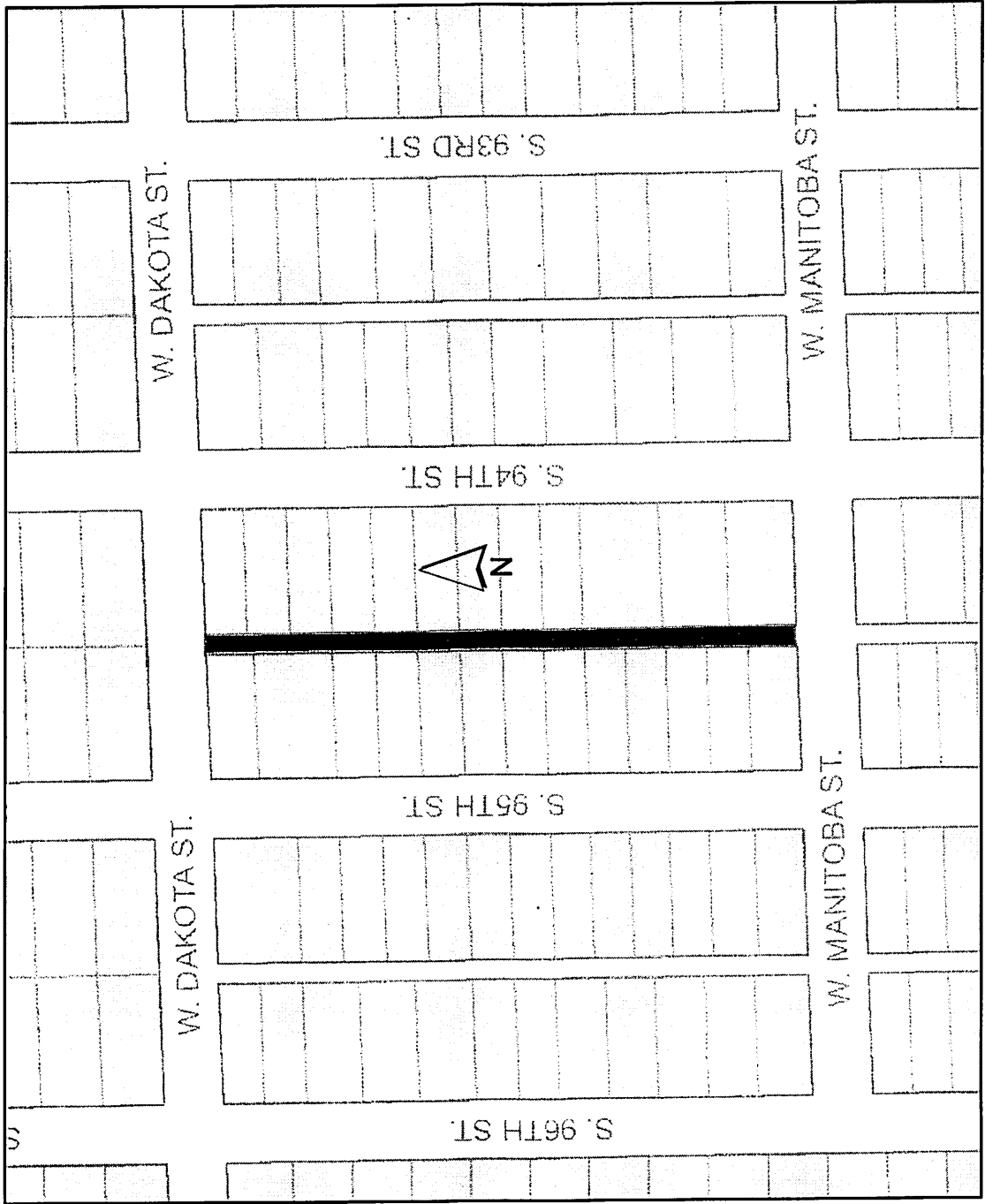
S. 72nd St.



W. Bennett Ave.

W. Oklahoma Ave.



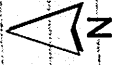


S. 93RD ST.

W. DAKOTA ST.

W. MANITOBA ST.

S. 94TH ST.



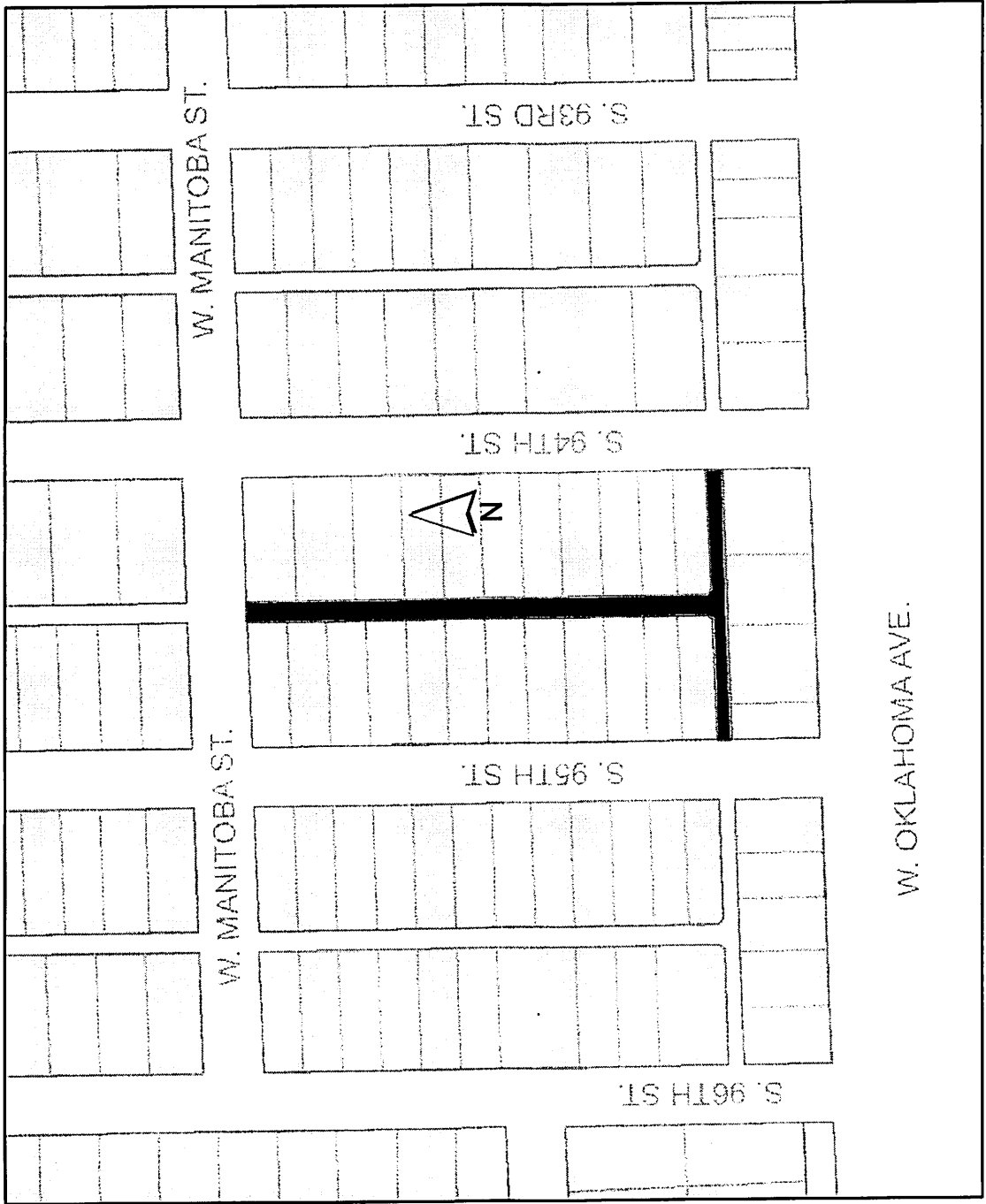
S. 95TH ST.

W. DAKOTA ST.

W. MANITOBA ST.

S. 96TH ST.

S



W. MANITOBA ST.

S. 93RD ST.

S. 94TH ST.



W. MANITOBA ST.

S. 95TH ST.

S. 96TH ST.

W. OKLAHOMA AVE.



ENGINEERING DEPARTMENT

Michael G. Lewis
City Engineer

414/302-8360
414/302-8366 (Fax)

City Hall
7525 West Greenfield Avenue
West Allis, Wisconsin 53214

www.ci.west-allis.wi.us
mlewis@ci.west-allis.wi.us

February 3, 2009

Board of Public Works
West Allis City Hall
West Allis, Wisconsin

Dear Board Members:

I am herewith submitting preliminary plans and an estimate of costs for the minor asphalt resurfacing with miscellaneous walk repair, miscellaneous driveway repair and utility adjustments in:

**S. Wollmer Rd. from W. National Ave. to S. Root River Parkway,
S. 72 St. from W. Kinnickinnic River Parkway to W. Bennett Ave., and
W. Bennett Ave. from S. 72 St. to East City Limits**

and asphalt resurfacing of the alley pavement in:

**North/South Alley between S. 94 St., S. 95 St., W. Dakota St. and W. Manitoba St.,
and
North/South and East/West Alley between S. 94 St., S. 95 St., W. Manitoba St. and W.
Oklahoma Ave.**

Estimated Construction Cost:	\$ 109,000
Contingency:	11,600
TOTAL:	\$ 120,600

Sincerely,

Michael G. Lewis, P.E.
City Engineer

MGL:ns

ASSESSMENT REPORT FOR COUNCIL

HEARING DATE: February 3, 2009

LOCATION

DESCRIPTION: S. Wollmer Rd. from W. National Ave. to S. Root River Parkway,
S. 72 St. from W. Kinnickinnic River Parkway to W. Bennett Ave,
W. Bennett Ave. from S. 72 St. to East City Limits,
North/South Alley between S. 94 St., S. 95 St., W. Dakota St. to W.
Manitoba St.
North/South and East/West Alley between S. 94 St., S. 95 St., W.
Manitoba St. to W. Oklahoma Ave.

ACCOUNT NO.: P0937S, P0923S, P0924S, P0916A, P0915A

INTEREST RATE: 5.0%

<u>2009 ASSESSMENT RATES</u>	<u>Resid.</u>	<u>Comm.</u>
<u>Streets</u>		
Minor Asphalt Resurface, lin. ft.	\$28.06	\$35.08
<u>Alleys</u>		
20' Asphalt Resurface, lin. ft.	\$12.95	\$16.18
15' Asphalt Resurface, lin. ft.	\$11.12	\$13.90

The properties against which the assessments are proposed are benefited.



City of West Allis Engineering Department

Project Details P0915A

N/S and E/W alley between S. 94 St., S. 95 St., W. Manitoba St. and W. Oklahoma Ave.

Property Assessments

518-0400-001	9405 W MANITOBA ST				Donald Schwichtenberg & Peggy A Schwichtenb	50.00 ft		Residential
	Alley 20' Resurface	12.95 x	50.00	Lin Ft	= \$ 647.50	100.00	\$ 647.50	
						Total:	\$ 647.50	
518-0401-001	3009 S 94 ST				Joyce Mares	60.00 ft		Residential
	Alley 20' Resurface	12.95 x	60.00	Lin Ft	= \$ 777.00	100.00	\$ 777.00	
						Total:	\$ 777.00	
518-0403-001	3017 S 94 ST				Michael J Donnelly & Lorraine M Knoernschild	50.00 ft		Residential
	Alley 20' Resurface	12.95 x	50.00	Lin Ft	= \$ 647.50	100.00	\$ 647.50	
						Total:	\$ 647.50	
518-0404-000	3023 S 94 ST				Mark A Primasing & Lisa A Hingiss	40.00 ft		Residential
	Alley 20' Resurface	12.95 x	40.00	Lin Ft	= \$ 518.00	100.00	\$ 518.00	
						Total:	\$ 518.00	
518-0405-000	3029 S 94 ST				Margaret A Grablewski	40.00 ft		Residential
	Alley 20' Resurface	12.95 x	40.00	Lin Ft	= \$ 518.00	100.00	\$ 518.00	
						Total:	\$ 518.00	
518-0406-000	3035 S 94 ST				Mark G Schubel & Susan Schubel	40.00 ft		Residential
	Alley 20' Resurface	12.95 x	40.00	Lin Ft	= \$ 518.00	100.00	\$ 518.00	
						Total:	\$ 518.00	
518-0407-000	3041 S 94 ST				George R Plew & Lori A Plew	40.00 ft		Residential
	Alley 20' Resurface	12.95 x	40.00	Lin Ft	= \$ 518.00	100.00	\$ 518.00	
						Total:	\$ 518.00	
518-0408-000	3047 S 94 ST				Dennis S Kim & Mary H Graika	40.00 ft		Residential
	Alley 20' Resurface	12.95 x	40.00	Lin Ft	= \$ 518.00	100.00	\$ 518.00	
						Total:	\$ 518.00	



City of West Allis Engineering Department

Project Details P0915A

N/S and E/W alley between S. 94 St., S. 95 St., W. Manitoba St. and W. Oklahoma Ave.

518-0409-000	3051 S 94 ST				Nancy A. Suchocki				40.00 ft	Residential
	Alley 20' Resurface	12.95	x	40.00	Lin Ft	= \$	518.00	100.00	\$ 518.00	
								Total:	\$ 518.00	
518-0410-000	3055 S 94 ST				John M & Delphine Mussa & Life Estate				35.00 ft	Residential
	Alley 20' Resurface	12.95	x	35.00	Lin Ft	= \$	453.25	100.00	\$ 453.25	
								Total:	\$ 453.25	
518-0411-000	3059 S 94 ST				Katharina Kotnitzky & Life Estate				35.00 ft	Residential
	Alley 20' Resurface	12.95	x	35.00	Lin Ft	= \$	453.25	100.00	\$ 453.25	
	Alley 15' Resurface	11.12	x	125.00	Lin Ft	= \$	1,390.00	20.00	\$ 278.00	
	Reduction Code Longside									
								Total:	\$ 731.25	
518-0428-001	9427 W MANITOBA ST				Joel T Johnston				40.00 ft	Residential
	Alley 20' Resurface	12.95	x	40.00	Lin Ft	= \$	518.00	100.00	\$ 518.00	
								Total:	\$ 518.00	
518-0427-002	3006 S 95 ST				Milton Falk & Marietta Falk				40.00 ft	Residential
	Alley 20' Resurface	12.95	x	40.00	Lin Ft	= \$	518.00	100.00	\$ 518.00	
								Total:	\$ 518.00	
518-0427-001	3012 S 95 ST				Roger J Fischer				40.00 ft	Residential
	Alley 20' Resurface	12.95	x	40.00	Lin Ft	= \$	518.00	100.00	\$ 518.00	
								Total:	\$ 518.00	
518-0426-000	3018 S 95 ST				Brian M Schaber				40.00 ft	Residential
	Alley 20' Resurface	12.95	x	40.00	Lin Ft	= \$	518.00	100.00	\$ 518.00	
								Total:	\$ 518.00	
518-0425-000	3024 S 95 ST				Emmett L Hicks & Joan H Hicks				40.00 ft	Residential
	Alley 20' Resurface	12.95	x	40.00	Lin Ft	= \$	518.00	100.00	\$ 518.00	
								Total:	\$ 518.00	



City of West Allis Engineering Department

Project Details P0915A

N/S and E/W alley between S. 94 St., S. 95 St., W. Manitoba St. and W. Oklahoma Ave.

518-0424-000	3028 S 95 ST				Kenneth R Perkl & Jane Dillon-Perkl			40.00 ft	Residential
	Alley 20' Resurface	12.95 x	40.00	Lin Ft	= \$	518.00	100.00	\$ 518.00	
							Total:	\$ 518.00	
518-0423-000	3034 S 95 ST				Janice M Kowalski			40.00 ft	Residential
	Alley 20' Resurface	12.95 x	40.00	Lin Ft	= \$	518.00	100.00	\$ 518.00	
							Total:	\$ 518.00	
518-0422-000	3040 S 95 ST				Jay R Fick & Tatum S Fick			40.00 ft	Residential
	Alley 20' Resurface	12.95 x	40.00	Lin Ft	= \$	518.00	100.00	\$ 518.00	
							Total:	\$ 518.00	
518-0421-000	3044 S 95 ST				Joseph F Spallato & Christine M Spallato			40.00 ft	Residential
	Alley 20' Resurface	12.95 x	40.00	Lin Ft	= \$	518.00	100.00	\$ 518.00	
							Total:	\$ 518.00	
518-0420-000	3048 S 95 ST				Dennis M Boeshaar & Marlene R Boeshaar			40.00 ft	Residential
	Alley 20' Resurface	12.95 x	40.00	Lin Ft	= \$	518.00	100.00	\$ 518.00	
							Total:	\$ 518.00	
518-0419-000	3054 S 95 ST				James J Wiegert			35.00 ft	Residential
	Alley 20' Resurface	12.95 x	35.00	Lin Ft	= \$	453.25	100.00	\$ 453.25	
							Total:	\$ 453.25	
518-0418-000	3058 S 95 ST				Landmark Credit Union			35.00 ft	Residential
	Alley 20' Resurface	12.95 x	35.00	Lin Ft	= \$	453.25	100.00	\$ 453.25	
	Alley 15' Resurface	11.12 x	125.00	Lin Ft	= \$	1,390.00	20.00	\$ 278.00	
Reduction Code Longside							Total:	\$ 731.25	
518-0412-001	9406 W OKLAHOMA AVE				Shirley J Wolter			86.00 ft	Residential
	Alley 15' Resurface	11.12 x	86.00	Lin Ft	= \$	956.32	100.00	\$ 956.32	
							Total:	\$ 956.32	



City of West Allis Engineering Department

Project Details P0915A

N/S and E/W alley between S. 94 St., S. 95 St., W. Manitoba St. and W. Oklahoma Ave.

518-0414-001	9414 W OKLAHOMA AVE									70.00 ft	Residential
	Alley 15' Resurface	11.12 x	70.00	Lin Ft	= \$	778.40	100.00	\$	778.40		
									Total:	\$ 778.40	
518-0416-000	9428 W OKLAHOMA AVE									78.00 ft	Residential
	Alley 15' Resurface	11.12 x	78.00	Lin Ft	= \$	867.36	100.00	\$	867.36		
									Total:	\$ 867.36	
518-0417-000	2900 Block S 95 ST									36.00 ft	Exempt county
	Alley 15' Resurface	11.12 x	36.00	Lin Ft	= \$	400.32	100.00	\$	400.32		
	Exempt Property Charged as Residential								Total:	\$ 400.32	

Property Type Summary

27 Residential



City of West Allis Engineering Department

Project Details P0915A

N/S and E/W alley between S. 94 St., S. 95 St., W. Manitoba St. and W. Oklahoma Ave.

Item Summary

	Total Quantity		Gross Total	Net Total
<hr/>				
Alley 15' Resurface				
Residential	520.00	Lin Ft	\$5,782.40	\$3,558.40
			<hr/>	<hr/>
			\$5,782.40	\$3,558.40
Alley 20' Resurface				
Residential	940.00	Lin Ft	\$12,173.00	\$12,173.00
			<hr/>	<hr/>
			\$12,173.00	\$12,173.00
<hr/>				
Grand Totals			\$17,955.40	\$15,731.40



City of West Allis Engineering Department

Project Details P0937S

S. Wollmer Rd. from W. National Ave. to S. Root River Parkway

Property Assessments

520-9976-000	11322 W NATIONAL AVE			James J Krahn & Helen R Krahn		269.33 ft		Commercial
	Street Minor Asphalt Resurface	35.08 x	269.33	Lin Ft = \$	9,448.10	80.00	\$ 7,558.48	
	Reduction Code Rectangularized							
						Total:	<u>\$ 7,558.48</u>	
520-9977-000	2970 S WOLLMER RD			Alan G Stoetzel & Shawn Stoetzel		101.00 ft		Residential
	Street Minor Asphalt Resurface	28.06 x	61.94	Lin Ft = \$	1,738.04	100.00	\$ 1,738.04	
						Total:	<u>\$ 1,738.04</u>	
520-9985-000	2930 S ROOT RIVER PKWY			Sch Dist Of Wa Wm Et Al		350.00 ft		Exempt local
	Street Minor Asphalt Resurface	28.06 x	350.00	Lin Ft = \$	9,821.00	100.00	\$ 9,821.00	
	Exempt Property Charged as Residential					Total:	<u>\$ 9,821.00</u>	
520-0147-000	11412 W NATIONAL AVE			Patricia A Thomas		101.44 ft		Residential
	Street Minor Asphalt Resurface	28.06 x	101.44	Lin Ft = \$	2,846.41	100.00	\$ 2,846.41	
						Total:	<u>\$ 2,846.41</u>	
520-0148-000	2977 S WOLLMER RD			Jared J Schilling & Heidi E Seebacher		110.63 ft		Residential
	Street Minor Asphalt Resurface	28.06 x	110.63	Lin Ft = \$	3,104.28	100.00	\$ 3,104.28	
						Total:	<u>\$ 3,104.28</u>	
520-0149-000	2965 S WOLLMER RD			Jeffrey Anderson		172.64 ft		Residential
	Street Minor Asphalt Resurface	28.06 x	182.64	Lin Ft = \$	5,124.88	87.00	\$ 4,458.65	
	Reduction Code Rectangularized					Total:	<u>\$ 4,458.65</u>	
520-0139-000	2929 S WOLLMER RD			Richard J Metzger		202.95 ft		Residential
	Street Minor Asphalt Resurface	28.06 x	202.95	Lin Ft = \$	5,694.78	40.00	\$ 2,277.91	
	Reduction Code Longside					Total:	<u>\$ 2,277.91</u>	



City of West Allis Engineering Department

Project Details P0937S

S. Wollmer Rd. from W. National Ave. to S. Root River Parkway

Property Type Summary

1	Commercial
6	Residential

Item Summary

	Total Quantity		Gross Total	Net Total
Street Minor Asphalt Resurface				
Commercial	269.33	Lin Ft	\$9,448.10	\$7,558.48
Residential	1,009.60	Lin Ft	\$28,329.39	\$24,246.29
			<u>\$37,777.49</u>	<u>\$31,804.77</u>
Grand Totals			\$37,777.49	\$31,804.77



City of West Allis Engineering Department

Project Details P0923S

S. 72 St. from W. Kinnickinnic River Parkway to W. Bennett Ave.

Property Assessments

515-0136-000	7133 W KINNICKINNIC RIVER PKWY	Norbert G Schmadl	119.91 ft	Residential		
Street Minor Asphalt Resurface	28.06 x	119.91 Lin Ft	= \$ 3,364.67	40.00	\$ 1,345.87	
Reduction Code Longside						
					Total:	\$ 1,345.87
515-0135-000	7206 W BENNETT AVE	Bartolomeo Milone	119.90 ft	Residential		
Street Minor Asphalt Resurface	28.06 x	119.90 Lin Ft	= \$ 3,364.39	40.00	\$ 1,345.76	
Reduction Code Longside						
					Total:	\$ 1,345.76
515-0265-000	7207 W KINNICKINNIC RIVER PKWY	Chmielewski John & Mildred Trust	118.22 ft	Residential		
Street Minor Asphalt Resurface	28.06 x	118.22 Lin Ft	= \$ 3,317.25	40.00	\$ 1,326.90	
Reduction Code Longside						
					Total:	\$ 1,326.90
515-0266-000	3025 S 72 ST	Carmen C Roman & Life Estate	120.10 ft	Residential		
Street Minor Asphalt Resurface	28.06 x	120.10 Lin Ft	= \$ 3,370.01	40.00	\$ 1,348.00	
Reduction Code Longside						
					Total:	\$ 1,348.00

Property Type Summary

4 Residential



City of West Allis Engineering Department

Project Details P0923S

S. 72 St. from W. Kinnickinnic River Parkway to W. Bennett Ave.

Item Summary

	Total Quantity		Gross Total	Net Total
Street Minor Asphalt Resurface				
Residential	478.13	Lin Ft	\$13,416.32	\$5,366.53
			<u>\$13,416.32</u>	<u>\$5,366.53</u>
Grand Totals			\$13,416.32	\$5,366.53



City of West Allis Engineering Department

Project Details P0924S

W. Bennett Ave. from S. 72 St. to East City Limits

Property Assessments

515-0134-000	7200 W BENNETT AVE				Thomas G Fitzgerald		67.50 ft	Residential
	Street Minor Asphalt Resurface	28.06 x	67.50	Lin Ft	= \$ 1,894.05	100.00	\$ 1,894.05	
						Total:	<u>\$ 1,894.05</u>	
515-0135-000	7206 W BENNETT AVE				Bartolomeo Milone		67.50 ft	Residential
	Street Minor Asphalt Resurface	28.06 x	67.50	Lin Ft	= \$ 1,894.05	100.00	\$ 1,894.05	
						Total:	<u>\$ 1,894.05</u>	
515-0266-000	3025 S 72 ST				Carmen C Roman & Life Estate		74.27 ft	Residential
	Street Minor Asphalt Resurface	28.06 x	74.27	Lin Ft	= \$ 2,084.02	100.00	\$ 2,084.02	
						Total:	<u>\$ 2,084.02</u>	
515-0141-000	7205 W BENNETT AVE				Norbert R Laczniak		62.88 ft	Residential
	Street Minor Asphalt Resurface	28.06 x	62.88	Lin Ft	= \$ 1,764.41	100.00	\$ 1,764.41	
						Total:	<u>\$ 1,764.41</u>	
515-0140-000	7213 W BENNETT AVE				Donald H Klafke & Nancy A Klafke		62.88 ft	Residential
	Street Minor Asphalt Resurface	28.06 x	62.88	Lin Ft	= \$ 1,764.41	100.00	\$ 1,764.41	
						Total:	<u>\$ 1,764.41</u>	
515-0283-000	7221-7223 W BENNETT AVE				Mark W Witek & Kathleen A Sullivan		70.19 ft	Residential
	Street Minor Asphalt Resurface	28.06 x	30.00	Lin Ft	= \$ 841.80	100.00	\$ 841.80	
						Total:	<u>\$ 841.80</u>	

Property Type Summary

6 Residential



City of West Allis Engineering Department

Project Details P0924S

W. Bennett Ave. from S. 72 St. to East City Limits

Item Summary

	Total Quantity		Gross Total	Net Total
<hr/>				
Street Minor Asphalt Resurface				
Residential	365.03	Lin Ft	\$10,242.74	\$10,242.74
			<hr/>	<hr/>
			\$10,242.74	\$10,242.74
<hr/>				
Grand Totals			\$10,242.74	\$10,242.74



City of West Allis Engineering Department

Project Details P0916A

N/S alley between S. 94 St., S. 95 St., W. Dakota St. and W. Manitoba St.

Property Assessments

518-0300-000	2903 S 94 ST			Alan J Goebel				41.88 ft	Residential
	Alley 20' Resurface	12.95	x	41.88	Lin Ft	= \$	542.35	100.00	\$ 542.35
								Total:	\$ 542.35
518-0301-000	2907 S 94 ST			Jerry F Moes				43.00 ft	Residential
	Alley 20' Resurface	12.95	x	43.00	Lin Ft	= \$	556.85	100.00	\$ 556.85
								Total:	\$ 556.85
518-0302-000	2915 S 94 ST			Christine L Mioskowski & Wayne Mioskowski				43.00 ft	Residential
	Alley 20' Resurface	12.95	x	43.00	Lin Ft	= \$	556.85	100.00	\$ 556.85
								Total:	\$ 556.85
518-0303-000	2919 S 94 ST			Mark Duame				43.00 ft	Residential
	Alley 20' Resurface	12.95	x	43.00	Lin Ft	= \$	556.85	100.00	\$ 556.85
								Total:	\$ 556.85
518-0304-000	2925 S 94 ST			Michael G Angst & Dianne Angst				43.00 ft	Residential
	Alley 20' Resurface	12.95	x	43.00	Lin Ft	= \$	556.85	100.00	\$ 556.85
								Total:	\$ 556.85
518-0305-000	2931 S 94 ST			Kelly J Cech & Heather L Shefbuch				43.00 ft	Residential
	Alley 20' Resurface	12.95	x	43.00	Lin Ft	= \$	556.85	100.00	\$ 556.85
								Total:	\$ 556.85
518-0306-000	2937 S 94 ST			John H Oakland & Diane M Oakland				43.00 ft	Residential
	Alley 20' Resurface	12.95	x	43.00	Lin Ft	= \$	556.85	100.00	\$ 556.85
								Total:	\$ 556.85
518-0349-000	2943 S 94 ST			Betty Jane Larson & Life Estate				41.98 ft	Residential
	Alley 20' Resurface	12.95	x	41.98	Lin Ft	= \$	543.64	100.00	\$ 543.64
								Total:	\$ 543.64



City of West Allis Engineering Department

Project Details P0916A

N/S alley between S. 94 St., S. 95 St., W. Dakota St. and W. Manitoba St.

518-0350-000	2949 S 94 ST			Kathryn A Pinter		40.00 ft		Residential
	Alley 20' Resurface	12.95 x	40.00	Lin Ft = \$	518.00	100.00	\$ 518.00	
						Total:	\$ 518.00	
518-0351-000	2953 S 94 ST			Lutheran Social Services Of WI & Upper MI Inc.		80.00 ft		Exempt other
	Alley 20' Resurface	12.95 x	80.00	Lin Ft = \$	1,036.00	100.00	\$ 1,036.00	
	Exempt Property Charged as Residential					Total:	\$ 1,036.00	
518-0352-000	2965 S 94 ST			Ziebell LLC		67.00 ft		Residential
	Alley 20' Resurface	12.95 x	67.00	Lin Ft = \$	867.65	100.00	\$ 867.65	
						Total:	\$ 867.65	
518-0353-000	2975 S 94 ST			Marica J Werk		68.00 ft		Residential
	Alley 20' Resurface	12.95 x	68.00	Lin Ft = \$	880.60	100.00	\$ 880.60	
						Total:	\$ 880.60	
518-0313-001	2900 S 95 ST			Bradley Delellis & Judith Delellis		41.87 ft		Residential
	Alley 20' Resurface	12.95 x	47.87	Lin Ft = \$	619.92	100.00	\$ 619.92	
						Total:	\$ 619.92	
518-0311-002	2910 S 95 ST			Kenneth Schneider		80.00 ft		Residential
	Alley 20' Resurface	12.95 x	80.00	Lin Ft = \$	1,036.00	100.00	\$ 1,036.00	
						Total:	\$ 1,036.00	
518-0310-000	2918 S 95 ST			James A Pederson, Jr		43.00 ft		Residential
	Alley 20' Resurface	12.95 x	43.00	Lin Ft = \$	556.85	100.00	\$ 556.85	
						Total:	\$ 556.85	
518-0309-000	2924 S 95 ST			Dawn Nuoffer		43.00 ft		Residential
	Alley 20' Resurface	12.95 x	43.00	Lin Ft = \$	556.85	100.00	\$ 556.85	
						Total:	\$ 556.85	



City of West Allis Engineering Department

Project Details P0916A

N/S alley between S. 94 St., S. 95 St., W. Dakota St. and W. Manitoba St.

518-0308-000	2930 S 95 ST				John S Luedke & Dawn M Luedke		43.00 ft		Residential
	Alley 20' Resurface	12.95 x	43.00	Lin Ft	= \$ 556.85	100.00	\$ 556.85		
						Total:	<u>\$ 556.85</u>		
518-0307-000	2934 S 95 ST				David L Ryan & Darlene Ryan		43.00 ft		Residential
	Alley 20' Resurface	12.95 x	43.00	Lin Ft	= \$ 556.85	100.00	\$ 556.85		
						Total:	<u>\$ 556.85</u>		
518-0360-000	2942 S 95 ST				David B Oas & Lisa M Tveten		41.96 ft		Residential
	Alley 20' Resurface	12.95 x	41.96	Lin Ft	= \$ 543.38	100.00	\$ 543.38		
						Total:	<u>\$ 543.38</u>		
518-0359-001	2946 S 95 ST				Donald Duerr & Kathleen Duerr		40.00 ft		Residential
	Alley 20' Resurface	12.95 x	41.00	Lin Ft	= \$ 530.95	100.00	\$ 530.95		
						Total:	<u>\$ 530.95</u>		
518-0358-001	2952 S 95 ST				Mathias J & Donna M Blankenheim & Life Estate		39.00 ft		Residential
	Alley 20' Resurface	12.95 x	41.00	Lin Ft	= \$ 530.95	100.00	\$ 530.95		
						Total:	<u>\$ 530.95</u>		
518-0357-001	2958 S 95 ST				Nona S Truesdell		38.00 ft		Residential
	Alley 20' Resurface	12.95 x	41.00	Lin Ft	= \$ 530.95	100.00	\$ 530.95		
						Total:	<u>\$ 530.95</u>		
518-0356-001	2962 S 95 ST				Marion B Barnowski		37.00 ft		Residential
	Alley 20' Resurface	12.95 x	41.00	Lin Ft	= \$ 530.95	100.00	\$ 530.95		
						Total:	<u>\$ 530.95</u>		
518-0355-001	2970 S 95 ST				Erica A Clarenbach & Benjamin A Carpenter		36.00 ft		Residential
	Alley 20' Resurface	12.95 x	41.00	Lin Ft	= \$ 530.95	100.00	\$ 530.95		
						Total:	<u>\$ 530.95</u>		



City of West Allis Engineering Department

Project Details P0916A

N/S alley between S. 94 St., S. 95 St., W. Dakota St. and W. Manitoba St.

518-0354-001	9428 W MANITOBA ST			Wolfe Patricia J Trust				50.00 ft	Residential
Alley 20' Resurface	12.95 x	50.00	Lin Ft	= \$	647.50	100.00	\$	647.50	
						Total:	\$	<u>647.50</u>	

Property Type Summary

25 Residential

Item Summary

		Total Quantity		Gross Total	Net Total
Alley 20' Resurface					
Residential		1,193.69	Lin Ft	\$15,458.29	\$15,458.29
				<u>\$15,458.29</u>	<u>\$15,458.29</u>
Grand Totals				\$15,458.29	\$15,458.29