



City of West Allis

Matter Summary

7525 W. Greenfield Ave.
West Allis, WI 53214

File Number	Title	Status
2003-0429	Special Use Permit	Public Hearing
Special Use application submitted by Robert B. Peregrine, Jr. on behalf of the Equitable Bank, SSB to install an Automatic Teller Machine at 7400 W. Oklahoma Ave.		
Introduced: 06/17/2003		Controlling Body: Safety & Development Committee

COMMITTEE RECOMMENDATION

File

ACTION DATE:	MOVER	SECONDER		AYE	NO	PRESENT	EXCUSED
<u>8/5/03</u>			Barczak				
		✓	Czaplewski	✓			
			Kopplin				
			Lajsic	✓			
			Narlock	✓			
			Reinke				✗
			Sengstock				
			Trudell				
			Vitale				
	✓		Weigel	✓			
			TOTAL	<u>4</u>	<u>0</u>		<u>1</u>

SIGNATURE OF COMMITTEE MEMBER (RECORDER)

Chair

Vice-Chair

Member

COMMON COUNCIL ACTION

Place on File

ACTION DATE:	MOVER	SECONDER		AYE	NO	PRESENT	EXCUSED
<u>8-5-03</u>		✓	Barczak	✓			
			Czaplewski	✓			
			Kopplin	✓			
	✓		Lajsic	✓			
			Narlock	✓			
			Reinke				✓
			Sengstock	✓			
			Trudell				✓
			Vitale	✓			
			Weigel	✓			
			TOTAL	<u>8</u>			<u>2</u>

Planning Application Form

City of West Allis ■ 7525 West Greenfield Avenue, West Allis, Wisconsin 53214
414/302-8460 ■ 414/302-8401 (Fax) ■ <http://www.ci.west-allis.wi.us>

Applicant or Agent for Applicant
Name Robert B. Peregrine Jr.
Company The Equitable Bank ssb
Address 2290 N. Mayfair Rd.
City Wauwatosa State WI Zip 53226
Daytime Phone Number 414-777-4181
Project Name/New Company Name (If applicable) _____

Agent is Representing (Owner/Leasee)
Name _____
Company _____
Address _____
City _____ State _____ Zip _____
Daytime Phone Number _____

☐ Check if the above is agent for applicant and complete Agent is Representing Section in upper right of form.
Agent Address will be used for all official correspondence.

Property Information
Property Address 7400 W. Oklahoma Ave.
Tax Key Number 515-0123-000
Current Zoning business
Property Owner The Equitable Bank ssb
Property Owner's Address 2290 N. Mayfair Rd.
Wauwatosa, WI 53226
Existing Use of Property bank branch building
Lot Size ---
Structure Size --- Addition ---
Development cost estimate _____
Landscaping cost estimate ---
For multi-tenant buildings, area occupied ---
Previous Occupant ---
Attach legal description for Rezoning, Conditional Use or Planned Development District (PDD)

Application Type and Fee

- ☐ Request for Rezoning: \$400.00 (Public Hearing required)
Existing Zoning: _____ Proposed Zoning: _____
☐ Request for Ordinance Amendment \$400.00
☒ Special Use: \$300.00 (Public Hearing required)
☐ Site, Landscaping, Architectural Reviews
☐ Certified Survey Map: \$125.00 + \$12.25 for first page + \$3.00 for each additional page + \$30.00 County Treasurer
☐ Planned Development District (Public Hearing required)
☐ Residential: \$500.00
☐ Industrial/Commercial: \$500.00
☐ Subdivision Plats: \$125.00 + \$100.00 County Treasurer + \$25.00 for reapproval
☐ Sign: Permit Fee _____
☐ Conceptual Project Review _____
☐ Street or Alley Vacation: \$250.00
☐ Board of Appeals: \$100.00

Description of Proposal

Details of proposal; plans of operation; hours of operation; frequency of deliveries to site; number of employees; description of any interior/exterior modifications or additions to be made to property; frequency of customer visits; any outside storage (dumpsters, trucks, materials...); number of parking stalls; screening/buffer type; any other information available.
PLEASE EXPLAIN IN DETAIL (Attach additional pages if necessary)


We are proposing to install an ATM (automatic teller machine) on our existing parking lot. It will be a free standing kiosk. Our architect gave us three possible locations for the machine. We have eliminated location A as it would adversely impact our current drive-thru lanes. Our preferred location would be location B. It would be next to our parking lot light standard which would provide security and power to the kiosk. It would also be closer to our branch building, enabling easier servicing of the machine.

Attached Plans Include: (Application is incomplete without required plans, see handout for requirements)

- ☒ Site Plan ☐ Floor Plans ☐ Elevations ☐ Signage Plan ☐ Legal Description ☐ Certified Survey Map
☐ Landscaping/Screening Plan ☐ Grading Plan ☐ Utility System Plan ☐ Other _____

Applicant or Agent Signature [Signature] Date: 6/8/03

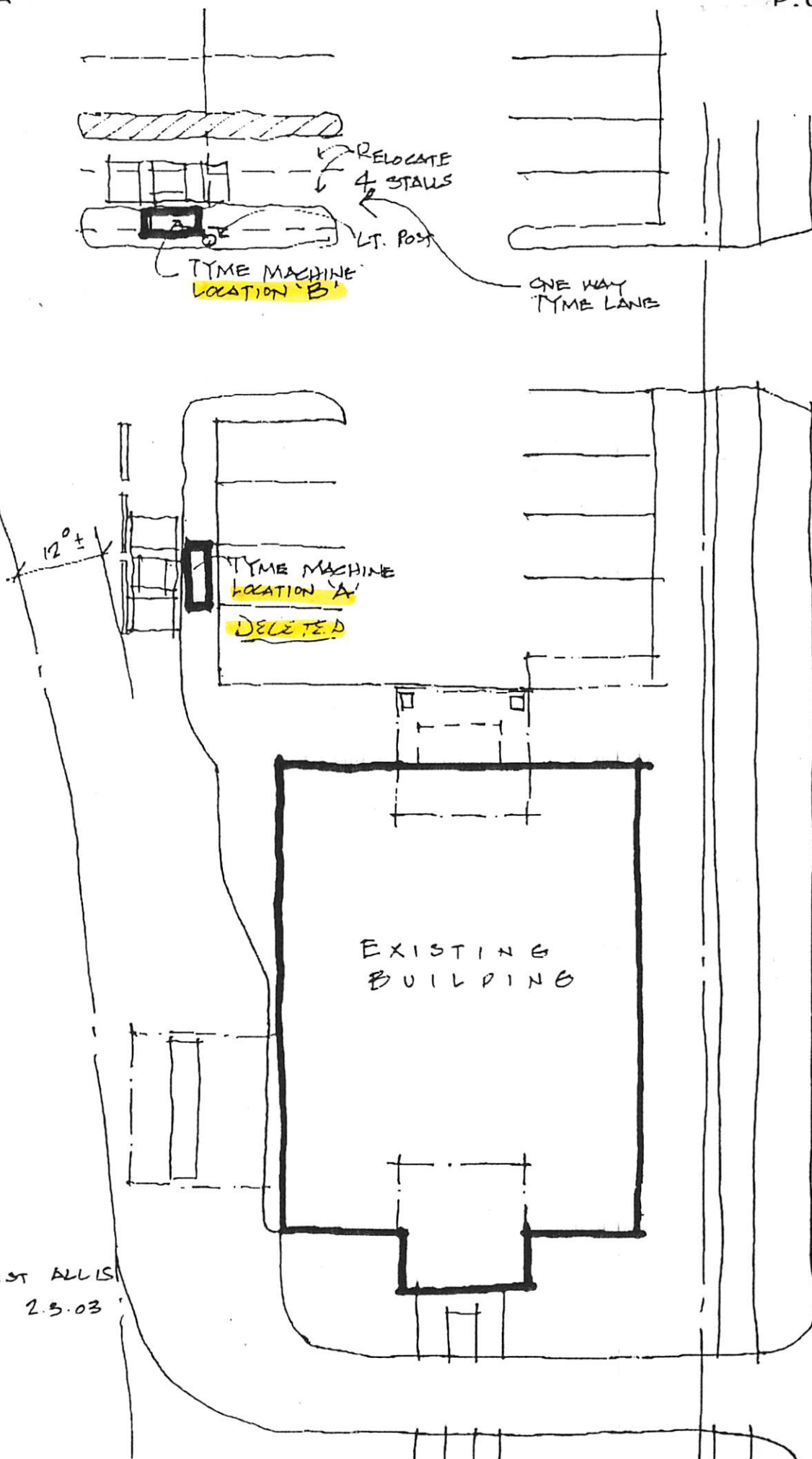
Subscribed and sworn to me this 5th day of June
Notary Public Denise Kalina
My Commission: 12/07/00
Please make checks payable to:
City Of West Allis



Please do not write in this box	
Application Accepted and Authorized by: _____	
Date: _____	Meeting Date: _____
Total Fee: _____	

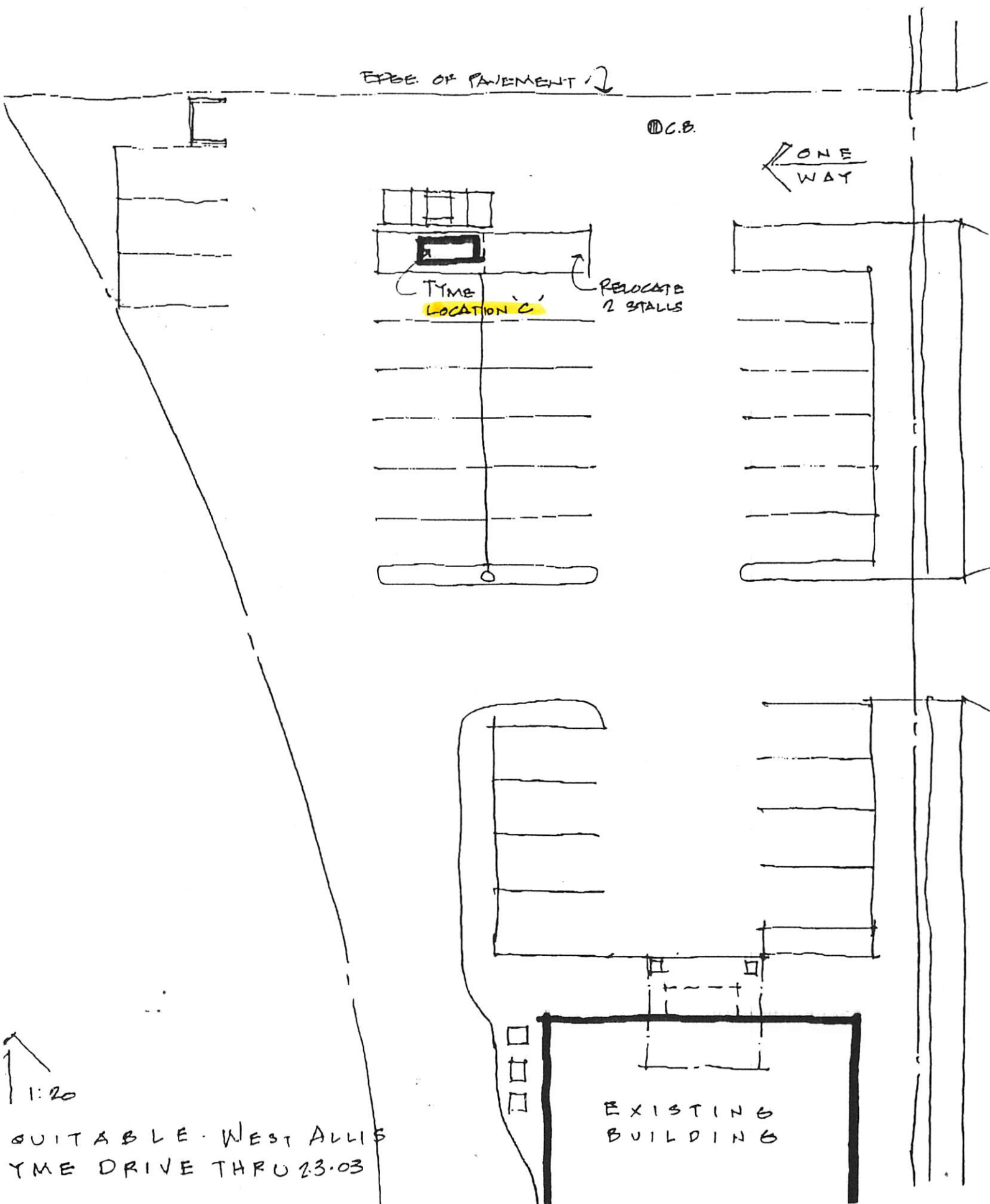
CITY CLERK REMIT
Special Use Permit \$300.00
H0000300140001 6/05/03 PAID
PAYOR: THE EQUITABLE BANK

C: Steve Schaefer



1:20

SUITABLE - WEST ALLIS
ME DRIVE THRU 2.5.03



1:20
SUITABLE WEST ALLIS
YME DRIVE THRU 23.03