



# City of West Allis Matter Summary

7525 W. Greenfield Ave.  
West Allis, WI 53214

File Number	Title	Status
-------------	-------	--------

R-2007-0148 Resolution In Committee

Resolution to confirm and adopt the report of the City Engineer containing the schedule of proposed assessments for improvement of the general area bounded by S 108 St., S. 124 St., Union Pacific Railroad, and W. Morgan Ave.

Introduced: 6/19/2007

Controlling Body: Public Works Committee

Sponsor(s): Public Works Committee

COMMITTEE RECOMMENDATION Adopt

ACTION DATE:	MOVER	SECONDER		AYE	NO	PRESENT	EXCUSED
<u>6/19/2007</u>			Barczak				
			Czaplewski				
		✓	Dobrowski	✓			
			Kopplin	✓			
			Lajsic	<del>✓</del>			
			Narlock	✓			
			Reinke				
	✓		Sengstock	✓			
			Vitale	✓			
			Weigel				
			TOTAL	<u>5</u>			<u>0</u>

SIGNATURE OF COMMITTEE MEMBER

[Signature] \_\_\_\_\_  
 Chair Vice-Chair Member

COMMON COUNCIL ACTION ADOPT

ACTION DATE:	MOVER	SECONDER		AYE	NO	PRESENT	EXCUSED
<u>JUN 19 2007</u>			Barczak	✓			
			Czaplewski	✓			
			Dobrowski	✓			
			Kopplin	✓			
			Lajsic	✓			
	✓		Narlock	✓			
			Reinke <u>ea</u>				
		✓	Sengstock	✓			✓
			Vitale	✓			
			Weigel	✓			
			TOTAL	<u>9</u>			<u>1</u>



# City of West Allis

7525 W. Greenfield Ave.  
West Allis, WI 53214

## Resolution

**File Number: R-2007-0148**

**Final Action:**

**Sponsor(s):** Public Works Committee

**JUN 19 2007**

Resolution to confirm and adopt the report of the City Engineer containing the schedule of proposed assessments for improvement of the general area bounded by S. 108 St., S. 124 St., Union Pacific Railroad, and W. Morgan Ave.

WHEREAS, The City Engineer, pursuant to Preliminary Resolution No. R-2006-0231, adopted on September 19, 2006, prepared and submitted his report as provided in sec. 66.0703(5) of the Wisconsin Statutes, for the improvement of the general area as hereinafter described; and,


WHEREAS, The City Clerk/Treasurer gave due notice that such report was open for inspection at his office and also at the office of the City Engineer, and that all persons interested could appear before the Common Council and be heard concerning the matters contained in the Preliminary Resolution and Report; and,

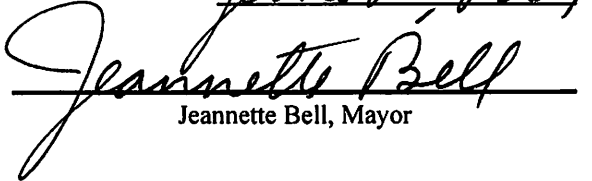
WHEREAS, The Common Council met pursuant to such notice, at the time and place therein named; and having considered all statements and communications concerning the proposed improvements, relating to the matters contained in the City Engineer's report, including the schedule of proposed assessments, the Common Council makes no change in said report.

NOW, THEREFORE, BE IT RESOLVED By the Common Council of the City of West Allis:

1. The report of the City Engineer, including the schedule of the proposed assessments, for the improvement of the general area bounded by S. 108 St., S.124 St., Union Pacific Railroad, and W. Morgan Ave. by replacement or repair of concrete sidewalk and miscellaneous driveway repair be and the same is hereby approved and adopted.
2. The property against which the assessments are proposed is benefited; the assessments shown on the report are true and correct, have been determined on a reasonable basis and are hereby confirmed.
3. The City Engineer is hereby authorized and directed to prepare final plans for the aforesaid area in accordance with the terms of this resolution.

Eng07-22

ADOPTED JUN 19 2007  
  
Paul M. Ziehler, City Admn. Officer, Clerk/Treas.

APPROVED June 21, 2007  
  
Jeannette Bell, Mayor



**ENGINEERING DEPARTMENT**

**Michael G. Lewis**  
*City Engineer*

414/302-8360  
414/302-8366 (Fax)

City Hall  
7525 West Greenfield Avenue  
West Allis, Wisconsin 53214

[www.ci.west-allis.wi.us](http://www.ci.west-allis.wi.us)  
[mlewis@ci.west-allis.wi.us](mailto:mlewis@ci.west-allis.wi.us)

June 19, 2007

Honorable Mayor and Common Council  
West Allis, Wisconsin

Dear Mayor and Council Members:

I herewith respectfully submit my report on the assessment of benefits for replacement or repair of concrete sidewalk and miscellaneous driveway repair at random locations in:

**the general area bounded by S. 108 St., S. 124 St., Union Pacific Railroad,  
and W. Morgan Ave.**

as directed in Preliminary Resolution No. R-2006-0231, adopted on September 19, 2006.

This report consists of the following schedules attached hereto:

- Schedule A. - Preliminary Plans and Specifications;
- Schedule B. - Estimate of Entire Cost of Proposed Improvements;
- Schedule C. - Schedule of Proposed Assessments Against Each Parcel Affected.

The properties against which the assessments are proposed are benefited.

Respectfully submitted,

A handwritten signature in black ink, appearing to read "Michael G. Lewis".

Michael G. Lewis, P.E.  
City Engineer

MGL:kmv

Encs.

**PROPOSED IMPROVEMENT OF**

**the general area bounded by S. 108 St., S. 124 St., Union Pacific Railroad, and W. Morgan Ave.**

by replacement or repair of concrete sidewalk and miscellaneous driveway repair at random locations

**SCHEDULE "A"**

Preliminary Plans & Specifications Attached

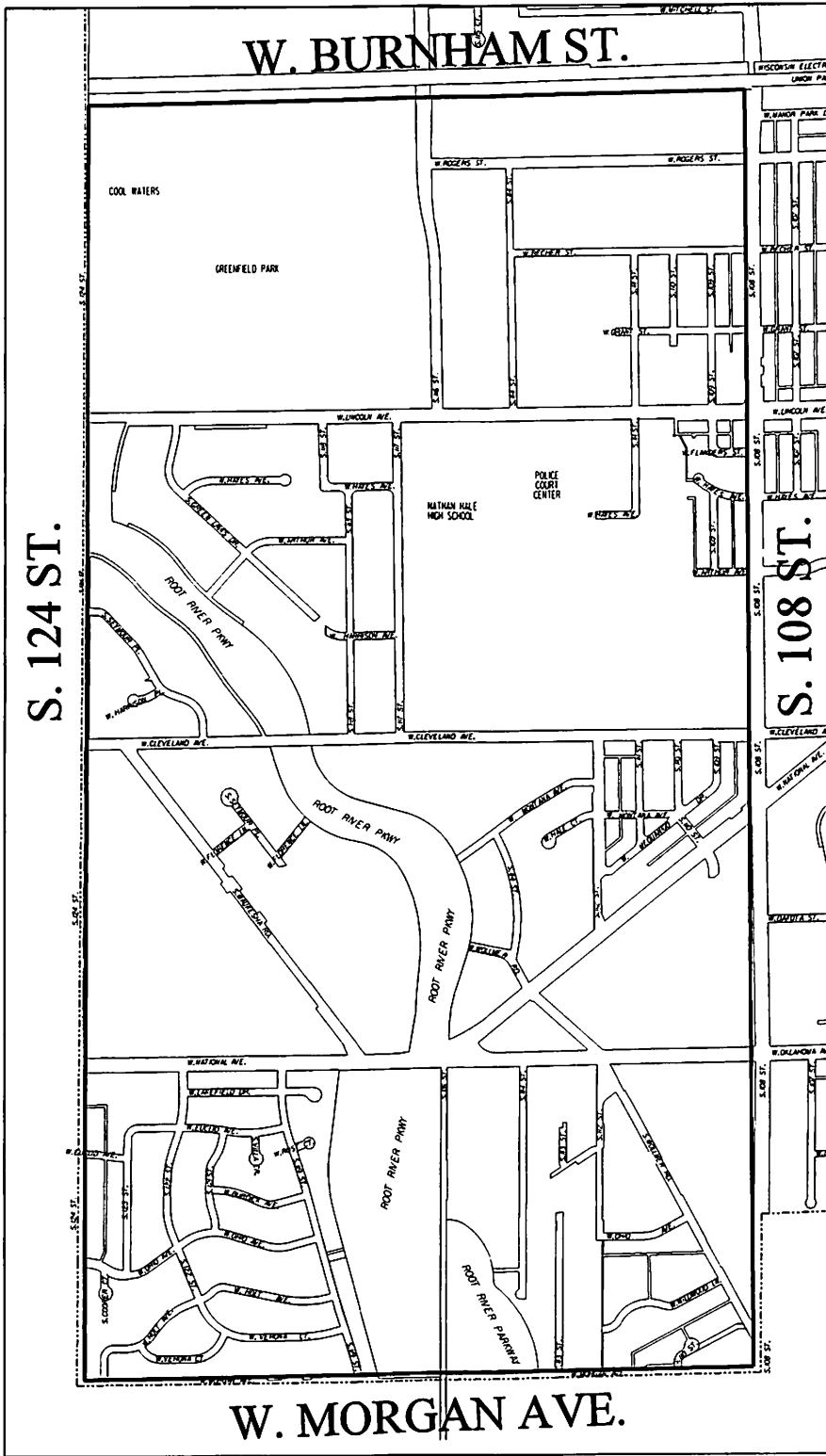
**SCHEDULE "B"**

Estimate of the Entire Cost

\$ 76,000

**SCHEDULE "C"**

Schedule of Proposed Assessments  
Against Each Parcel Affected





**ENGINEERING DEPARTMENT**

**Michael G. Lewis**  
*City Engineer*

414/302-8360  
414/302-8366 (Fax)

City Hall  
7525 West Greenfield Avenue  
West Allis, Wisconsin 53214

[www.ci.west-allis.wi.us](http://www.ci.west-allis.wi.us)  
[mlewis@ci.west-allis.wi.us](mailto:mlewis@ci.west-allis.wi.us)

June 19, 2007

Board of Public Works  
West Allis City Hall  
West Allis, Wisconsin

Dear Board Members:

I am herewith submitting preliminary plans and an estimate of costs for the replacement or repair of concrete sidewalk and miscellaneous driveway repair at random locations in:

**The general area bounded by S. 108 St., S. 124 St., Union Pacific Railroad,  
and W. Morgan Ave.**

Estimated Construction Cost:	\$ 69,000
Contingency:	\$ 7,000
<b>Total:</b>	<b>\$ 76,000</b>

Sincerely,

A handwritten signature in black ink, appearing to read "Michael G. Lewis".

Michael G. Lewis, P.E.  
City Engineer

MGL:kmv

**ASSESSMENT REPORT FOR COUNCIL**

**HEARING DATE: June 19, 2007**

**LOCATION**

**DESCRIPTION:** the general area bounded by S. 108 St., S. 124 St., Union Pacific Railroad, and W. Morgan Ave.

**ACCOUNT NO.:** P0720W/1072045

**INTEREST RATE:** 6.0%

**2007 ASSESSMENT RATES**

**Cost      Resid.      Comm.      Mfg.**

**Sidewalk**

5" Concrete Sidewalk, per lin. ft.	\$20.73	50%	62.5%	75%
5" Concrete Sidewalk, per sq. ft.	\$4.15	50%	62.5%	75%
7" Concrete Sidewalk, per lin. ft.	\$23.76	50%	62.5%	75%
7" Concrete Sidewalk, per sq. ft.	\$4.76	50%	62.5%	75%
Carriage Walk, per sq. ft.	\$4.15	50%	62.5%	75%
Service Walk, per sq. ft.	\$4.15	100%	100%	100%
Mudjack Sidewalk, per lin. ft.	\$10.62	50%	62.5%	75%
Mudjack Sidewalk, per sq. ft.	\$2.13	50%	62.5%	75%
Mudjack Carriage Walk, per sq. ft.	\$2.13	50%	62.5%	75%
Mudjack Service Walk, per sq. ft.	\$2.13	100%	100%	100%
Miscellaneous Asphalt, per sq. ft.	\$2.55	100%	100%	100%

**Driveways**

7" Concrete Driveway Approach, per sq. ft.	\$4.76	100%	100%	100%
5" Concrete Interior Driveway, per sq. ft.	\$4.15	100%	100%	100%
Mudjack Interior Driveway, per sq. ft.	\$2.13	100%	100%	100%
Mudjack Driveway, per sq. ft.	\$2.13	100%	100%	100%

*The properties against which the assessments are proposed are benefited.*



KEY			PAGE	GROSS	NET	ADDRESS
001 0002 000 1			2	69.31	0.00	N/W CORNER
001 0003 000 1			11	108.84	0.00	N/E CORNER
001 0004 000 1			12	107.80	0.00	N/E CORNER
001 0005 000 1			1	49.05	0.00	S/W CORNER
001 0006 000 1			13	246.76	0.00	N/W CORNER
001 0007 000 1			13	294.74	0.00	S/W CORNER
002 0001 000 1			12	134.21	0.00	ISLAND NOSE, EAST SIDE
002 0002 000 1			13	239.16	0.00	ISLAND NOSE, WEST SIDE
002 0003 000 1			24	130.73	0.00	WEST ISLAND
002 0004 000 1			24	94.58	0.00	EAST ISLAND
002 0005 000 1			25	126.58	0.00	WEST ISLAND
002 0006 000 1			25	118.28	0.00	EAST ISLAND
002 0007 000 1			24	126.58	0.00	ISLAND
481 0007 001 1			1	211.34	132.11	2137 S 108 ST
481 0014 001 1			1	172.13	107.67	10826 W GRANT ST
481 0015 000 1			4	63.50	31.75	2176 S 109 ST
481 0026 000 1			3	103.65	51.83	2110 S 109 ST
481 0027 000 1			3	107.26	53.63	2106 S 109 ST
481 0028 000 1			3	70.25	70.25	2100 S 109 ST
481 0029 000 1			4	70.97	70.97	2103 S 109 ST
481 0031 000 1			5	111.51	55.76	2111 S 109 ST
481 0033 000 1			5	0.00	0.00	2129 S 109 ST
481 0034 000 1			5	118.16	0.00	2133 S 109 ST
481 0035 000 1			5	70.12	39.86	2143 S 109 ST
481 0040 000 1			5	627.58	57.52	2177 S 109 ST
481 0043 000 1			7	107.26	53.63	2162 S 110 ST
481 0044 000 1			6	90.89	45.44	2156 S 110 ST
481 0045 000 1			6	103.65	51.83	2150 S 110 ST
481 0046 000 1			6	217.52	217.52	2142 S 110 ST
481 0049 000 1			6	175.16	44.57	2122 S 110 ST
481 0052 000 1			6	0.00	0.00	2100 S 110 ST
481 0053 000 1			8	435.33	87.07	2105 S 110 ST
481 0059 000 1			8	217.67	108.83	2151 S 110 ST
481 0061 000 1			8	133.44	66.72	2169 S 110 ST

KEY			PAGE	GROSS	NET	ADDRESS
481 0062 000	1	8	431.79	300.41	2177 S 110 ST	
481 0063 002	1	9	799.54	223.45	2174 S 111 & 11026 W GRA	
481 0066 001	1	9	41.46	25.91	2158 S 111 ST	
481 0068 001	1	9	241.36	150.87	2152 S 111 ST	
481 0071 002	1	9	46.86	29.29	2134 S 111	
481 0076 000	1	8	356.13	31.01	2102-04 S 111 ST	
481 0077 001	1	10	306.44	61.29	11107-09 W BECHER ST	
481 0092 000	1	10	87.07	54.52	2211 S 111 ST	
481 0093 000	1	8	788.79	162.63	2203 S 110 ST	
481 0096 001	1	9	424.16	68.64	11027 W GRANT ST	
481 0097 000	1	5	626.57	124.38	2201 S 109 ST	
481 0099 000	1	7	262.52	131.26	2208 S 110 ST	
481 0100 000	1	7	304.73	69.45	2202 S 110 ST	
481 0102 001	1	1	220.97	138.05	2203 S 108 ST	
481 0103 000	1	4	0.00	0.00	2208 S 109 ST	
481 0104 000	1	4	156.87	78.44	2204 S 109 ST	
481 9990 001	1	2	52.04	26.02	2225-67 S 108 ST	
481 9991 008	1	10	0.00	0.00	11030 W LINCOLN AVE	
481 9991 010	2	9	420.82	210.41	10920 W LINCOLN AVE	
481 9991 012	1	22	272.46	272.46	11220-80 W LINCOLN AVE	
481 9992 005	1	22	53.90	33.79	11139 W BECHER ST	
481 9993 009	1	12	0.00	0.00	11408 W LINCOLN AVE	
481 9993 015	1	14	508.03	252.69	2100 S 116 ST	
481 9993 015	2	14	1,390.39	1,303.19	2100 S 116 ST	
481 9993 017	1	14	97.43	60.95	2148 S 116 ST	
481 9993 019	1	15	159.30	99.62	11520-24 W LINC & 2256 S	
481 9993 022	1	14	221.81	138.68	2170-76 S 116 ST	
481 9993 023	1	15	116.42	58.21	2214 S 116 ST	
481 9993 032	1	11	235.22	117.61	2003-2207 S 114 ST	
481 9993 033	1	14	118.80	59.40	2030 S 116 ST	
481 9993 033	2	14	116.42	58.21	2030 S 116 ST	
481 9995 017	1	1	99.50	49.75	2055-69-71 S108&10822WBE	
481 9995 019	1	21	0.00	0.00	11022 & 11032 W BECHER S	
481 9995 022	1	21	120.01	74.98	11104-10 W BECHER ST	

KEY			PAGE	GROSS	NET	ADDRESS
481	9995	023	1	101.95	63.72	11122 W BECHER STREET
481	9997	004	1	315.10	157.55	10915 W ROGERS ST
481	9997	004	2	0.00	0.00	10915 W ROGERS ST
482	9998	000	1	207.30	0.00	2028 S 124 & 12118 W LIN
482	9998	000	2	5,559.57	0.00	2028 S 124 & 12118 W LIN
482	9998	000	3	1,492.11	0.00	2028 S 124 & 12118 W LIN
482	9999	006	1	308.88	193.00	2147-49 S 116 ST
482	9999	013	1	0.00	0.00	2225 S 116 ST
482	9999	020	1	207.30	64.88	2077 S 116 ST
482	9999	021	1	157.18	98.24	2063 S 116 ST
482	9999	022	1	59.43	37.15	2093-95 S 116 ST
482	9999	023	1	349.07	95.43	2121 S 116 ST
482	9999	024	1	207.30	129.56	2241 S 116 ST
482	9999	025	1	352.41	220.36	11600 W LINCOLN AVE
483	0012	001	1	188.64	94.32	2643 S 117 ST
483	0013	000	1	0.00	0.00	2611 S 117 ST
483	0020	000	1	323.39	64.68	2585 S 117 ST
483	0023	000	1	717.26	358.63	2509 S 117 ST
483	0024	000	1	0.00	0.00	2437 S 117 ST
483	0090	000	1	194.86	97.43	2554 S GREEN LINKS DR
483	0141	000	1	0.00	0.00	12136 W CLEVELAND AVE
483	0177	000	1	0.00	0.00	11712 W CLEVELAND AVE
483	9975	002	1	53.10	26.55	2680 ROOT RIVER PKWY
483	9982	010	1	115.76	57.88	2674 S 124 ST
483	9996	000	1	101.58	50.79	11710 W HAYES AVE
483	9999	002	1	212.40	42.48	11601 W LINC & 2606-10 S
483	9999	002	2	323.14	64.63	11601 W LINC & 2606-10 S
483	9999	002	3	192.79	38.56	11601 W LINC & 2606-10 S
483	9999	002	4	251.86	50.37	11601 W LINC & 2606-10 S
484	0005	000	1	160.36	100.25	2331 S 108 ST
484	0008	000	1	203.15	101.58	10827 W LINCOLN AVE
484	0010	002	1	422.89	211.45	2349 & 2357 S 108 ST
484	0030	001	1	321.32	160.66	2455-65 S 108 ST
484	0034	000	1	0.00	0.00	24** S 109

KEY			PAGE	GROSS	NET	ADDRESS
484	0036	000	1	42.33	42.33	2470 S 109 ST
484	0060	000	1	75.95	75.95	2475 S 109 ST
484	0061	000	1	68.48	68.48	2481 S 109 ST
484	9986	005	1	53.10	33.24	2677 S 108 STREET
484	9986	006	1	427.04	266.80	2563-2601-25-65-73-75S1
484	9986	006	2	468.07	292.49	2563-2601-25-65-73-75S1
484	9986	006	3	147.31	92.19	2563-2601-25-65-73-75S1
484	9986	010	1	219.74	137.44	2525 S 108 STREET
484	9999	009	1	217.67	108.84	2406 S 111 ST
484	9999	016	1	107.80	53.90	2356 S 111 ST
520	0004	003	1	116.09	72.56	2745-61 S108 &10804-8W N
520	0046	000	1	0.00	0.00	11029 W CLEVELAND AVE
520	0047	000	1	240.47	120.23	11023 W CLEVELAND AVE
520	0150	001	2	1,175.62	1,175.62	3007-35 S 108 ST
520	0151	001	1	761.89	761.89	10928 W OKLAHOMA AVE
520	0155	004	1	403.12	199.12	11102 W OKLAHOMA AVE
520	9959	000	1	103.01	64.36	2837 S 108 ST
520	9961	003	1	1,768.39	1,768.39	109** W NATIONAL AVE
520	9965	012	1	308.88	193.00	2865 S 108 ST
520	9965	028	1	814.34	400.58	11333 W NATL&3030 S WOLL
520	9965	028	2	104.08	65.10	11333 W NATL&3030 S WOLL
520	9969	004	1	319.66	159.83	11220 W OKLAHOMA AVE
520	9993	003	1	320.72	200.52	11515 W CLEVELAND AVE
520	9994	003	1	410.45	131.01	11423 W CLEVELAND AVE
520	9994	003	2	118.80	74.37	11423 W CLEVELAND AVE
521	0003	000	2	0.00	0.00	11863 W FLORENCE LN
521	0037	000	1	91.21	45.61	12105 W FLORENCE LN
521	0039	000	1	105.72	52.86	2821 S SEYMOUR PL
521	9956	002	1	114.02	57.01	11908 W OKLAHOMA AVE
521	9985	000	1	48.85	0.00	2700 S 124 ST
521	9986	002	1	161.42	32.28	2701 S WAUKESHA RD
521	9999	001	1	508.46	254.23	11709 &11815 W CLEVELAND
521	9999	001	2	605.88	302.94	11709 &11815 W CLEVELAND
522	0033	000	1	105.72	52.86	3357 S 123 ST

KEY			PAGE	GROSS	NET	ADDRESS
522 0063 000 1	19	509.96	19	60.53	12333 W OHIO AVE	
522 0249 001 1	18	66.40	18	33.20	3209 S 119 ST	
522 0294 000 1	18	0.00	18	0.00	3134 S 119 ST	
522 0295 000 1	18	0.00	18	0.00	3156 S 119 ST	
522 0296 000 1	18	211.45	18	105.72	3168 S 119 ST	
522 0343 000 1	19	205.23	19	102.61	3367 S 122 ST	
522 0346 000 1	26	211.45	26	0.00	12245 W OHIO AVE	
522 0348 000 1	19	0.00	19	0.00	12301 W OHIO AVE	
522 0350 000 1	19	0.00	19	0.00	12135 W OHIO AVE	
522 0353 000 1	25	163.77	25	81.88	12045 W OHIO AVE	
522 0362 000 1	19	412.53	19	82.50	11907 W OHIO AVE	
522 0386 000 1	18	310.95	18	155.48	3232 S 119 ST	
522 0388 000 1	18	357.34	18	178.67	3258 S 119 ST	
522 0486 000 1	19	97.43	19	0.00	3107 S 122 STR APT	
522 9994 001 1	21	268.38	21	201.00	12301-35 W OKLAHOMA AVE	
522 9994 001 2	21	192.79	21	0.00	12301-35 W OKLAHOMA AVE	
523 0026 002 1	11	79.68	11	79.68	3161 S 112 ST	
523 0035 001 2	7	820.93	7	513.05	10828 W MORGAN&10927 WIL	
523 0035 001 3	7	105.72	7	0.00	10828 W MORGAN&10927 WIL	
523 0035 001 5	13	296.94	13	185.59	10828 W MORGAN&10927 WIL	
523 0052 000 1	11	1,193.57	11	1,193.57	3414 S 113 ST	
523 0065 000 1	11	23.00	11	23.00	3431 S 113 ST	
523 0066 000 1	11	53.68	11	53.68	3443 S 113 ST	
523 0123 000 2	25	209.37	25	130.81	11331 W OKLAHOMA AVE	
523 0124 000 1	25	621.90	25	388.69	11311 W OKLAHOMA AVE	
523 0125 000 1	25	216.22	25	0.00	11301 W OKLAHOMA AVE	
523 9949 002 1	3	118.80	3	74.37	33** S 108 ST	
523 9956 001 1	13	625.07	13	625.07	3311 S WOLLMER RD	
523 9972 005 1	11	47.93	11	47.93	3190 S 114	
523 9986 004 1	25	74.63	25	46.64	11037 W OKLAHOMA AVE	
523 9996 003 1	13	0.00	13	0.00	11111 & 21 W OKLAHOMA AV	

KEY ADDRESS 481-9997-004 1 10915 W ROGERS ST 2 DPJ LLC OWNER CLASS 3  
 DESCRIPTION FOOTAGE RATE GROSS PERCENT NET  
 5" CONCRETE SIDEWALK PER LIN FT 10.20 20.73 103.65 50.00 51.83 HEAVED  
 5" CONCRETE SIDEWALK PER LIN FT 315.10 20.73 6538.48 50.00 3274.24 HEAVED

001-0005-000 1 S/W CORNER 108 & ROGERS 0 0.00 2326 ST PAUL AVE 55  
 DESCRIPTION FOOTAGE RATE GROSS PERCENT NET  
 SIDEWALK MUDJACKING PER SQ FT 23.03 2.13 49.05 0.00 0.00 DRAINAGE PROBLEM

481-9997-004 2 10915 W ROGERS ST 2 DPJ LLC 3 0.00 2326 ST PAUL AVE 70  
 DESCRIPTION FOOTAGE RATE GROSS PERCENT NET  
 ROOT SAW 20.00 0.00 0.00 0.00 0.00 CITY EXPENSE

481-9995-017 1 2055-69-71 S108&10823WBE ASE RESOURCE MGMT LLC 3 0.00 PO BOX 27306 80  
 DESCRIPTION FOOTAGE RATE GROSS PERCENT NET  
 5" CONCRETE SIDEWALK PER LIN FT 4.80 20.73 99.50 50.00 49.75 HEAVED

481-0007-001 1 2137 S 108 ST LUTZ MARK S & LINDA 3 68.00 11970 W MORGAN AVE 130  
 DESCRIPTION FOOTAGE RATE GROSS PERCENT NET  
 SIDEWALK MUDJACKING PER LIN FT 19.90 10.62 211.34 62.50 132.11 DRAINAGE PROBLEM

481-0014-001 1 10826 W GRANT ST WESTPHAL DOUGLAS D 3 68.44 W220S1459 SPRINGDALE RD 170  
 DESCRIPTION FOOTAGE RATE GROSS PERCENT NET  
 5" CONCRETE SIDEWALK PER LIN FT 5.00 20.73 103.65 62.50 64.88 HEAVED  
 CARRIAGE WALK PER SQ FT 12.50 4.15 51.88 HEAVED  
 ROOT SAW 12.00 0.00 0.00 0.00 0.00 CITY EXPENSE  
 107.67

481-0102-001 1 2203 S 108 ST K & A OF WISCONSIN LLC 3 0.00 14001 W NATIONAL AVE 180  
 DESCRIPTION FOOTAGE RATE GROSS PERCENT NET  
 7" CONCRETE SIDEWALK PER LIN FT 9.30 23.76 220.97 62.50 138.05 CRACKED/SPALLLED HEAVED  
 ROOT SAW 20.00 0.00 0.00 0.00 0.00 CITY EXPENSE  
 MISC ASPHALT PER SQ YD 2.13 0.00 0.00 0.00 0.00 CITY EXPENSE  
 SAW, PER LINEAL FOOT 11.45 0.00 0.00 0.00 0.00 CITY EXPENSE  
 138.05

KEY	ADDRESS	OWNER	CLASS	FRONT FOOT			
481-9990-001 1	2225-67 S 108 ST	MOUNT PLEASANT MANOR CO	3	0.00	1661 N WATER ST	190	
	DESCRIPTION	FOOTAGE	RATE	GROSS	PERCENT	NET	
	SIDEWALK MUDJACKING PER LIN FT	4.90	10.62	52.04 52.04	50.00	26.02 26.02	LONGSIDE HEAVED
-----							
484-0005-000 1	2331 S 108 ST	STARR7 DEVELOPMENT LLC	3	50.00	1680 FAIRHAVEN DR	240	
	DESCRIPTION	FOOTAGE	RATE	GROSS	PERCENT	NET	
	SIDEWALK MUDJACKING PER LIN FT	15.10	10.62	160.36 160.36	62.50	100.25 100.25	HEAVED
-----							
484-0010-002 1	2349 & 2357 S 108 ST	KINDBERG P & S TRUSTEES	3	0.00	5101 W STATE STREET	250	
	DESCRIPTION	FOOTAGE	RATE	GROSS	PERCENT	NET	
	5" CONCRETE SIDEWALK PER LIN FT	20.40	20.73	422.89 422.89	50.00	211.45 211.45	LONGSIDE HEAVED
-----							
484-0030-001 1	2455-65 S 108 ST	CHURCH BD OF WESL MET CG	9	0.00	2465 S 108 ST	350	
	DESCRIPTION	FOOTAGE	RATE	GROSS	PERCENT	NET	
	5" CONCRETE SIDEWALK PER LIN FT	15.50	20.73	321.32 321.32	50.00	160.66 160.66	HEAVED
-----							
484-9986-010 1	2525 S 108 STREET	S & H COMPANY	3	0.00	1800 E CAPITAL DR	360	
	DESCRIPTION	FOOTAGE	RATE	GROSS	PERCENT	NET	
	5" CONCRETE SIDEWALK PER LIN FT	10.60	20.73	219.74 219.74	62.50	137.44 137.44	HEAVED
-----							
484-9986-005 1	2677 S 108 STREET	JDN WEST ALLIS ASSOCIATE	3	0.00		410	
	DESCRIPTION	FOOTAGE	RATE	GROSS	PERCENT	NET	
	SIDEWALK MUDJACKING PER LIN FT	5.00	10.62	53.10 53.10	62.50	33.24 33.24	HEAVED
-----							
001-0002-000 1	N/W CORNER	108 & CLEVELAND	0	0.00		415	
	DESCRIPTION	FOOTAGE	RATE	GROSS	PERCENT	NET	
	7" CONCRETE SIDEWALK PER SQ FT	14.56	4.76	69.31	0.00	0.00	CITY EXPENSE
	SAW, PER LINEAL FOOT	3.00	0.00	0.00 69.31	0.00	0.00 0.00	CITY EXPENSE

KEY ADDRESS 520-0004-003 1 2745-61 S108 & 10804-8W N 108 & NATIONAL LLC CLASS 3 FRONT FOOT 0.00 1800 E CAPITOL DR 430

DESCRIPTION 5" CONCRETE SIDEWALK PER LIN FT FOOTAGE RATE 5.60 20.73 GROSS PERCENT NET 72.56 HEAVED 72.56

520-9959-000 1 2837 S 108 ST YUN/YAN PARTNERSHIP 3 103.01 62.50 64.36 HEAVED 64.36

DESCRIPTION SIDEWALK MUDJACKING PER LIN FT FOOTAGE RATE 9.70 10.62 GROSS PERCENT NET 64.36 HEAVED 64.36

520-9965-012 1 2865 S 108 ST BMGS LLC 3 308.88 62.50 193.00 HEAVED 193.00

DESCRIPTION 5" CONCRETE SIDEWALK PER LIN FT FOOTAGE RATE 14.90 20.73 GROSS PERCENT NET 193.00 HEAVED 193.00

523-9949-002 1 33\*\* S 108 ST WILDE FAMILY LTD PTRNSHP 3 118.80 62.50 74.37

DESCRIPTION 7" CONCRETE SIDEWALK PER LIN FT FOOTAGE RATE 5.00 23.76 GROSS PERCENT NET 74.37

MISC ASPHALT PER SQ YD 1.33 0.00 0.00 CITY EXPENSE 0.00

CRACKED/SPALLED CITY EXPENSE 74.37 0.00 0.00 CITY EXPENSE 74.37

481-0028-000 1 2100 S 109 ST HALLORAN NELL O 4 70.25 100.00 70.25 HEAVED 70.25

DESCRIPTION MUDJACK DRIVEWAY PER SQ FT FOOTAGE RATE 32.98 2.13 GROSS PERCENT NET 70.25 HEAVED 70.25

481-0027-000 1 2106 S 109 ST DALTMANN MARIE C LIFEEST 4 107.26 50.00 53.63

DESCRIPTION SIDEWALK MUDJACKING PER LIN FT FOOTAGE RATE 10.10 10.62 GROSS PERCENT NET 53.63

481-0026-000 1 2110 S 109 ST DIETER JAMES A & PAMELA 4 103.65 50.00 51.83 HEAVED 51.83

DESCRIPTION 5" CONCRETE SIDEWALK PER LIN FT FOOTAGE RATE 5.00 20.73 GROSS PERCENT NET 51.83 HEAVED 51.83

670

660

650

620

470

460

430



SPECIALS BY PROJECT DETAIL: P0720W COUNCIL

RUN # SPL15 ON 06/05/07

KEY ADDRESS 481-0015-000 1 2176 S 109 ST

OWNER GENDRICH CECELIA H & R J 4 CLASS FRONT FOOT 38.44

DESCRIPTION CARRIAGE WALK PER SQ FT  
 FOOTAGE RATE 15.30 4.15  
 GROSS 63.50  
 PERCENT 50.00  
 NET 31.75 HEAVED

481-0104-000 1 2204 S 109 ST SZPAK A C & CARSON L L 4 46.90 780

DESCRIPTION CARRIAGE WALK PER SQ FT  
 FOOTAGE RATE 37.80 4.15  
 GROSS 156.87  
 PERCENT 50.00  
 NET 78.44  
 CRACKED/SPALLED CITY EXPENSE 78.44

481-0103-000 1 2208 S 109 ST DARDICH GEORGE S 4 46.90 790

DESCRIPTION ROOT SAW  
 FOOTAGE RATE 17.00 0.00  
 GROSS 0.00  
 PERCENT 0.00  
 NET 0.00 CITY EXPENSE

484-0008-000 1 10827 W LINCOLN AVE KOZLOSKY INVESTMENTS LLC 3 0.00 810

DESCRIPTION 5" CONCRETE SIDEWALK PER LIN FT  
 FOOTAGE RATE 9.80 20.73  
 GROSS 203.15  
 PERCENT 50.00  
 NET 101.58  
 CRACKED/SPALLED LONGSIDE 101.58

484-0036-000 1 2470 S 109 ST DEROUSSAUB J GALLAGHER M 4 41.00 930

DESCRIPTION SERVICE WALK PER SQ FT  
 FOOTAGE RATE 10.20 4.15  
 GROSS 42.33  
 PERCENT 100.00  
 NET 42.33 HEAVED

484-0034-000 1 24\*\* S 109 CHURCH WESTLYAN METH AM 9 0.00 950

DESCRIPTION ROOT SAW  
 FOOTAGE RATE 20.00 0.00  
 GROSS 0.00  
 PERCENT 0.00  
 NET 0.00 CITY EXPENSE

481-0029-000 1 2103 S 109 ST PERITZ CHRISTINE M TRUST 4 50.00 1020

DESCRIPTION DRIVEWAY-INTERIOR 5" CONCRETE PER SQ FT  
 FOOTAGE RATE 17.10 4.15  
 GROSS 70.97  
 PERCENT 100.00  
 NET 70.97  
 HEAVED CITY EXPENSE 70.97  
 CITY EXPENSE 0.00

KEY ADDRESS OWNER CLASS FRONT FOOT  
 481-0031-000 1 2111 S 109 ST ROSANDICH PERRY J & JILL 4 50.00 1040

DESCRIPTION	FOOTAGE	RATE	GROSS	PERCENT	NET	
SIDEWALK MUDJACKING PER LIN FT	10.50	10.62	111.51	50.00	55.76	DRAINAGE PROBLEM
			111.51		55.76	

-----  
 481-0033-000 1 2129 S 109 ST LOKER BONNIE K 4 50.00 1060

DESCRIPTION	FOOTAGE	RATE	GROSS	PERCENT	NET	
ROOT SAW	20.00	0.00	0.00	0.00	0.00	CITY EXPENSE
			0.00		0.00	

-----  
 481-0034-000 1 2133 S 109 ST SCHELL LINDA S 4 50.00 1070

DESCRIPTION	FOOTAGE	RATE	GROSS	PERCENT	NET	
5" CONCRETE SIDEWALK PER LIN FT	5.70	20.73	118.16	0.00	0.00	0-15 YEARS (FREE) HEAVED
			118.16		0.00	

-----  
 481-0035-000 1 2143 S 109 ST MINOR ROBERT ETAL 4 50.00 1080

DESCRIPTION	FOOTAGE	RATE	GROSS	PERCENT	NET	
SIDEWALK MUDJACKING PER LIN FT	5.70	10.62	60.53	50.00	30.27	DRAINAGE PROBLEM
SERVICE WALK-MUDJACKING PER SQ FT	4.50	2.13	9.59	100.00	9.59	DRAINAGE PROBLEM
			70.12		39.86	

-----  
 481-0040-000 1 2177 S 109 ST CUTTING BRIAN & LIZABETH 4 48.44 1130

DESCRIPTION	FOOTAGE	RATE	GROSS	PERCENT	NET	
5" CONCRETE SIDEWALK PER LIN FT	8.70	20.73	180.35	20.00	36.07	LONGSIDE HEAVED
5" CONCRETE SIDEWALK PER LIN FT	16.40	20.73	339.97	0.00	0.00	0-15 YEARS (FREE) HEAVED
SIDEWALK MUDJACKING PER LIN FT	10.10	10.62	107.26	20.00	21.45	LONGSIDE HEAVED
ROOT SAW	16.00	0.00	0.00	0.00	0.00	CITY EXPENSE DRAINAGE PROBLEM
			627.58		57.52	

-----  
 481-0097-000 1 2201 S 109 ST GRIM BERNICE K TRUST 4 46.90 1140

DESCRIPTION	FOOTAGE	RATE	GROSS	PERCENT	NET	
5" CONCRETE SIDEWALK PER LIN FT	10.00	20.73	207.30	50.00	103.65	HEAVED
5" CONCRETE SIDEWALK PER LIN FT	10.00	20.73	207.30	0.00	0.00	0-15 YEARS (FREE) HEAVED
5" CONCRETE SIDEWALK PER LIN FT	5.00	20.73	103.65	20.00	20.73	LONGSIDE HEAVED
SIDEWALK MUDJACKING PER LIN FT	10.20	10.62	108.33	0.00	0.00	0-15 YEARS (FREE) DRAINAGE PROBLEM
			626.57		124.38	

KEY	ADDRESS	OWNER	CLASS	FRONT FOOT		
484-0060-000 1	2475 S 109 ST	SMITH CAROL ANN	4	41.00		1320
	DESCRIPTION	FOOTAGE	RATE	GROSS	PERCENT	NET
	SERVICE WALK PER SQ FT	18.30	4.15	75.95 75.95	100.00	75.95 75.95 HEAVED
-----						
484-0061-000 1	2481 S 109 ST	CHURCH W A WESLEYAN INC	9	0.00	2465 S 108 ST	1330
	DESCRIPTION	FOOTAGE	RATE	GROSS	PERCENT	NET
	SERVICE WALK PER SQ FT	16.50	4.15	68.48 68.48	100.00	68.48 68.48 HEAVED
-----						
481-0052-000 1	2100 S 110 ST	HERBST DEBRA & MICHAEL	4	50.00		1380
	DESCRIPTION	FOOTAGE	RATE	GROSS	PERCENT	NET
	ROOT SAW	20.00	0.00	0.00 0.00	0.00	0.00 0.00 CITY EXPENSE
-----						
481-0049-000 1	2122 S 110 ST	FINGER CHRISTINE L	4	50.66		1410
	DESCRIPTION	FOOTAGE	RATE	GROSS	PERCENT	NET
	5" CONCRETE SIDEWALK PER LIN FT	4.30	20.73	89.14	50.00	44.57 HEAVED
	SIDEWALK MUDJACKING PER LIN FT	8.10	10.62	86.02 175.16	0.00	0.00 44.57 0-15 YEARS (FREE) DRAINAGE PROBLEM
-----						
481-0046-000 1	2142 S 110 ST	MALASUK FRANCIS & BARBARA	4	50.00		1440
	DESCRIPTION	FOOTAGE	RATE	GROSS	PERCENT	NET
	MUDJACK DRIVEWAY PER SQ FT	102.12	2.13	217.52	100.00	217.52 HEAVED
	ROOT SAW	20.00	0.00	0.00 217.52	0.00	0.00 217.52 CITY EXPENSE
-----						
481-0045-000 1	2150 S 110 ST	SMITH LEONARD R	4	50.00		1450
	DESCRIPTION	FOOTAGE	RATE	GROSS	PERCENT	NET
	5" CONCRETE SIDEWALK PER LIN FT	5.00	20.73	103.65 103.65	50.00	51.83 51.83 HEAVED
-----						
481-0044-000 1	2156 S 110 ST	GRUBER LORI M	4	50.00		1460
	DESCRIPTION	FOOTAGE	RATE	GROSS	PERCENT	NET
	CARRIAGE WALK PER SQ FT	21.90	4.15	90.89 90.89	50.00	45.44 45.44 HEAVED
-----						

KEY ADDRESS 2162 S 110 ST OWNER RANDOLPH AUDREY LIFE EST 4 CLASS FRONT FOOT 50.00

481-0043-000 1 2162 S 110 ST SIDEWALK MUDJACKING PER LIN FT 10.10 10.62 107.26 50.00 53.63 DRAINAGE PROBLEM 1470

481-0100-000 1 2202 S 110 ST HEIN SHARON L 4 46.90 0.00 20.73 103.65 48.72 HEAVED 1490  
 5" CONCRETE SIDEWALK PER LIN FT 5.00 20.73 103.65 20.00 0.00 0-15 YEARS (FREE) HEAVED  
 5" CONCRETE SIDEWALK PER LIN FT 5.00 20.73 103.65 20.00 0.00 LONGSIDE HEAVED  
 5" CONCRETE SIDEWALK PER LIN FT 4.70 20.73 304.73 50.00 48.72 HEAVED

481-0099-000 1 2208 S 110 ST VOELKNER CHERYL 4 46.90 0.00 20.73 207.30 103.65 HEAVED DRAINAGE PROBLEM 1500  
 5" CONCRETE SIDEWALK PER LIN FT 10.00 20.73 207.30 50.00 103.65 HEAVED  
 SIDEWALK MUDJACKING PER LIN FT 5.20 10.62 262.52 50.00 131.26

520-9961-003 1 109\*\* W NATIONAL AVE KASTENBAUER JOHN FAM TR 3 0.00 10332 W LINCOLN AVE 1630  
 7" CONCRETE DRIVEWAY APPROACH PER SQ FT 371.51 4.76 1,768.39 100.00 1,768.39  
 MISC ASPHALT PER SQ YD 7.40 0.00 0.00 0.00 0.00 CITY EXPENSE  
 PAVEMENT TILE EACH 20.00 0.00 0.00 0.00 0.00 CITY EXPENSE  
 CURB & GUTTER PER LINEAL FOOT 40.00 0.00 0.00 0.00 0.00 CITY EXPENSE  
 SAW, PER LINEAL FOOT 5.00 0.00 0.00 0.00 0.00 CITY EXPENSE

523-0035-001 3 10828 W MORGAN&10927 WIL MET HOLDING CO-CHAPARRAL 3 0.00 1123 NORTH ASTOR STREET 1635  
 5" CONCRETE SIDEWALK PER LIN FT 5.10 20.73 105.72 0.00 0.00 WATER EXPENSE HEAVED

523-0035-001 2 10828 W MORGAN&10927 WIL MET HOLDING CO-CHAPARRAL 3 0.00 1123 NORTH ASTOR STREET 1640  
 SIDEWALK MUDJACKING PER LIN FT 25.30 10.62 253.00 0.00 167.90 HEAVED DRAINAGE PROBLEM  
 SIDEWALK MUDJACKING PER LIN FT 22.00 10.62 232.00 0.00 132.40 DRAINAGE PROBLEM  
 SIDEWALK MUDJACKING PER LIN FT 20.00 10.62 200.00 0.00 513.05 DRAINAGE PROBLEM

DESCRIPTION 5" CONCRETE SIDEWALK PER LIN FT 21.00 20.73 435.33 87.07 LONGSIDE HEAVED

481-0059-000 1 2151 S 110 ST WILLIAMS DANNY C & J 4 60.00 1710

DESCRIPTION 5" CONCRETE SIDEWALK PER LIN FT 10.50 20.73 217.67 50.00 HEAVED

481-0061-000 1 2169 S 110 ST MICHALAK DARREN D & AMY 4 80.00 1730

DESCRIPTION 5" CONCRETE SIDEWALK PER LIN FT 4.90 20.73 101.58 50.00 HEAVED

481-0062-000 1 2177 S 110 ST MINCKLER SCOTT G & LINDA 4 38.44 1740

DESCRIPTION 5" CONCRETE SIDEWALK PER LIN FT 5.10 20.73 105.72 50.00 HEAVED

481-0093-000 1 2203 S 110 ST COLON C & SANTIAGO L 4 46.90 1750

DESCRIPTION 5" CONCRETE SIDEWALK PER LIN FT 10.00 20.73 207.30 0.00 HEAVED

481-0076-000 1 2102-04 S 111 ST ERDMANN JOHN 4 60.00 1940

DESCRIPTION 5" CONCRETE SIDEWALK PER LIN FT 9.70 20.73 201.08 0.00 WATER EXPENSE

481-0062-000 1 2177 S 110 ST MINCKLER SCOTT G & LINDA 4 38.44 1740

DESCRIPTION 5" CONCRETE SIDEWALK PER LIN FT 4.90 20.73 101.58 50.00 HEAVED

481-0061-000 1 2169 S 110 ST MICHALAK DARREN D & AMY 4 80.00 1730

DESCRIPTION 5" CONCRETE SIDEWALK PER LIN FT 18.00 10.62 133.44 0.00 CITY EXPENSE

481-0062-000 1 2177 S 110 ST MINCKLER SCOTT G & LINDA 4 38.44 1740

DESCRIPTION 5" CONCRETE SIDEWALK PER LIN FT 5.10 10.62 54.59 50.00 HEAVED

481-0062-000 1 2177 S 110 ST MINCKLER SCOTT G & LINDA 4 38.44 1740

DESCRIPTION 5" CONCRETE SIDEWALK PER LIN FT 5.10 10.62 54.59 50.00 HEAVED

481-0062-000 1 2177 S 110 ST MINCKLER SCOTT G & LINDA 4 38.44 1740

DESCRIPTION 5" CONCRETE SIDEWALK PER LIN FT 5.10 10.62 54.59 50.00 HEAVED

481-0062-000 1 2177 S 110 ST MINCKLER SCOTT G & LINDA 4 38.44 1740

DESCRIPTION 5" CONCRETE SIDEWALK PER LIN FT 5.10 10.62 54.59 50.00 HEAVED

481-0062-000 1 2177 S 110 ST MINCKLER SCOTT G & LINDA 4 38.44 1740

DESCRIPTION 5" CONCRETE SIDEWALK PER LIN FT 5.10 10.62 54.59 50.00 HEAVED

481-0062-000 1 2177 S 110 ST MINCKLER SCOTT G & LINDA 4 38.44 1740

DESCRIPTION 5" CONCRETE SIDEWALK PER LIN FT 5.10 10.62 54.59 50.00 HEAVED

481-0062-000 1 2177 S 110 ST MINCKLER SCOTT G & LINDA 4 38.44 1740

DESCRIPTION 5" CONCRETE SIDEWALK PER LIN FT 5.10 10.62 54.59 50.00 HEAVED

481-0062-000 1 2177 S 110 ST MINCKLER SCOTT G & LINDA 4 38.44 1740

DESCRIPTION 5" CONCRETE SIDEWALK PER LIN FT 5.10 10.62 54.59 50.00 HEAVED

481-0062-000 1 2177 S 110 ST MINCKLER SCOTT G & LINDA 4 38.44 1740

DESCRIPTION 5" CONCRETE SIDEWALK PER LIN FT 5.10 10.62 54.59 50.00 HEAVED

481-0062-000 1 2177 S 110 ST MINCKLER SCOTT G & LINDA 4 38.44 1740

DESCRIPTION 5" CONCRETE SIDEWALK PER LIN FT 5.10 10.62 54.59 50.00 HEAVED

481-0062-000 1 2177 S 110 ST MINCKLER SCOTT G & LINDA 4 38.44 1740

DESCRIPTION 5" CONCRETE SIDEWALK PER LIN FT 5.10 10.62 54.59 50.00 HEAVED

481-0062-000 1 2177 S 110 ST MINCKLER SCOTT G & LINDA 4 38.44 1740

DESCRIPTION 5" CONCRETE SIDEWALK PER LIN FT 5.10 10.62 54.59 50.00 HEAVED

481-0062-000 1 2177 S 110 ST MINCKLER SCOTT G & LINDA 4 38.44 1740

DESCRIPTION 5" CONCRETE SIDEWALK PER LIN FT 5.10 10.62 54.59 50.00 HEAVED

481-0062-000 1 2177 S 110 ST MINCKLER SCOTT G & LINDA 4 38.44 1740

DESCRIPTION 5" CONCRETE SIDEWALK PER LIN FT 5.10 10.62 54.59 50.00 HEAVED

481-0062-000 1 2177 S 110 ST MINCKLER SCOTT G & LINDA 4 38.44 1740

KEY	ADDRESS	OWNER	CLASS	FRONT FOOT	PO BOX	YEAR
481-0071-002 1	2134 S 111	LETTERMANN KEVIN M	3	120.00	161	1960
DESCRIPTION	FOOTAGE	RATE	GROSS	PERCENT	NET	
CARRIAGE WALK-MUDJACKING PER SQ FT	22.00	2.13	46.86	62.50	29.29	DRAINAGE PROBLEM
			46.86		29.29	
481-0068-001 1	2152 S 111 ST	WALTERS JOHN & ADRIANA	TR 3	60.00	4321 S 48 ST	1980
DESCRIPTION	FOOTAGE	RATE	GROSS	PERCENT	NET	
5" CONCRETE SIDEWALK PER LIN FT	8.40	20.73	174.13	62.50	108.83	CRACKED/SPALLED
CARRIAGE WALK PER SQ FT	16.20	4.15	67.23	62.50	42.04	HEAVED
MISC ASPHALT PER SQ YD	1.44	0.00	0.00	0.00	0.00	CITY EXPENSE
			241.36		150.87	
481-0066-001 1	2158 S 111 ST	WALTERS JOHN & ADRIANA	TR 3	60.00	4321 S 48 ST	1990
DESCRIPTION	FOOTAGE	RATE	GROSS	PERCENT	NET	
5" CONCRETE SIDEWALK PER LIN FT	2.00	20.73	41.46	62.50	25.91	CRACKED/SPALLED
SAW, PER LINEAL FOOT	5.00	0.00	0.00	0.00	0.00	CITY EXPENSE
			41.46		25.91	
481-0063-002 1	2174 S 111 & 11026 W GRA	FABER THOMAS E	4	60.00		2010
DESCRIPTION	FOOTAGE	RATE	GROSS	PERCENT	NET	
5" CONCRETE SIDEWALK PER LIN FT	10.00	20.73	207.30	20.00	41.46	LONGSIDE HEAVED
SIDEWALK MUDJACKING PER LIN FT	14.90	10.62	158.24	20.00	31.65	LONGSIDE DRAINAGE PROBLEM
SIDEWALK MUDJACKING PER LIN FT	25.00	10.62	265.50	20.00	53.10	LONGSIDE DRAINAGE PROBLEM
CARRIAGE WALK PER SQ FT	21.20	4.15	87.98	50.00	43.99	HEAVED
CARRIAGE WALK-MUDJACKING PER SQ FT	25.60	2.13	54.53	50.00	27.26	HEAVED
SERVICE WALK-MUDJACKING PER SQ FT	12.20	2.13	25.99	100.00	25.99	DRAINAGE PROBLEM
ROOT SAW	17.00	0.00	0.00	0.00	0.00	CITY EXPENSE
ROOT SAW	20.00	0.00	0.00	0.00	0.00	CITY EXPENSE
			799.54		223.45	
481-0096-001 1	11027 W GRANT ST	WIMMER FAMILY PARTNERSHP	3	0.00	5300 S 108 ST-SUITE 1	2020
DESCRIPTION	FOOTAGE	RATE	GROSS	PERCENT	NET	
SIDEWALK MUDJACKING PER LIN FT	29.60	10.62	314.35	0.00	0.00	0-15 YEARS (FREE) DRAINAGE PROBLEM
CARRIAGE WALK PER SQ FT	26.46	4.15	109.81	62.50	68.64	HEAVED
ROOT SAW	15.00	0.00	0.00	0.00	0.00	CITY EXPENSE
			424.16		68.64	
481-9991-010 2	10920 W LINCOLN AVE	H & S INVESTMENTS LLC	3	0.00		2030
DESCRIPTION	FOOTAGE	RATE	GROSS	PERCENT	NET	
5" CONCRETE SIDEWALK PER LIN FT	15.30	20.73	317.17	50.00	158.58	LONGSIDE HEAVED
5" CONCRETE SIDEWALK PER LIN FT	5.00	20.73	103.65	50.00	51.83	LONGSIDE CRACKED/SPALLED
			420.82		210.41	

KEY ADDRESS 481-9991-008 1 11030 W LINCOLN AVE  
 OWNER HARRISON MICHAEL & JOSEPH 3  
 CLASS FRONT FOOT 65.00  
 2040

DESCRIPTION	FOOTAGE	RATE	GROSS	PERCENT	NET
ROOT SAW	20.00	0.00	0.00	0.00	0.00
ROOT SAW	18.00	0.00	0.00	0.00	0.00
CITY EXPENSE					0.00

484-9999-016 1 2356 S 111 ST WISCONSIN BELL INC 9 389.75 2060

DESCRIPTION	FOOTAGE	RATE	GROSS	PERCENT	NET
5" CONCRETE SIDEWALK PER LIN FT	5.20	20.73	107.80	50.00	53.90 HEAVED

484-9999-009 1 2406 S 111 ST WISCONSIN BELL INC 9 0.00 2062

DESCRIPTION	FOOTAGE	RATE	GROSS	PERCENT	NET
5" CONCRETE SIDEWALK PER LIN FT	5.50	20.73	114.02	50.00	57.01 HEAVED
5" CONCRETE SIDEWALK PER LIN FT	1.44	0.00	0.00	0.00	0.00
MISC ASPHALT PER SQ YD	1.44	0.00	0.00	0.00	0.00
MISC ASPHALT PER SQ YD	1.44	0.00	0.00	0.00	0.00
CITY EXPENSE					108.84

520-0046-000 1 11029 W CLEVELAND AVE PATTIGREW DORIS 4 55.00 2070

DESCRIPTION	FOOTAGE	RATE	GROSS	PERCENT	NET
ROOT SAW	20.00	0.00	0.00	0.00	0.00
CITY EXPENSE					0.00

481-0077-001 1 11107-09 W BECHER ST SIUDAK INVESTMENTS 4 60.00 2180

DESCRIPTION	FOOTAGE	RATE	GROSS	PERCENT	NET
5" CONCRETE SIDEWALK PER LIN FT	2.20	20.73	45.61	20.00	9.12
5" CONCRETE SIDEWALK PER LIN FT	14.80	10.62	157.25	20.00	124.29
5" CONCRETE SIDEWALK PER LIN FT	14.80	10.62	157.25	20.00	124.29
SIDEWALK MUDJACKING PER LIN FT	14.80	10.62	157.25	20.00	124.29
HEAVED					9.12
HEAVED					124.29
HEAVED					124.29

481-0092-000 1 2211 S 111 ST WIMMER FAMILY PARTNERSHP 3 46.90 2290

DESCRIPTION	FOOTAGE	RATE	GROSS	PERCENT	NET
5" CONCRETE SIDEWALK PER LIN FT	4.20	20.73	87.07	62.50	54.52
5" CONCRETE SIDEWALK PER LIN FT	5.00	0.00	0.00	0.00	0.00
MISC ASPHALT PER SQ YD	4.20	0.00	0.00	0.00	0.00
MISC ASPHALT PER SQ YD	5.00	0.00	0.00	0.00	0.00
CRACKED/SPALLED					54.52
HEAVED					54.52

KEY	ADDRESS	OWNER	CLASS	FRONT FOOT			
523-0026-002 1	3161 S 112 ST	KLUG MARK & ERIC	4	0.00	945 LAKE GENEVA BLVD	2910	
	DESCRIPTION	FOOTAGE	RATE	GROSS	PERCENT	NET	
	SERVICE WALK-MUDJACKING PER SQ FT	37.41	2.13	79.68 79.68	100.00	79.68 79.68	DRAINAGE PROBLEM
-----							
523-0052-000 1	3414 S 113 ST	RIVERWOOD ASSOC I LLC	3	0.00	5300 S 108 ST	3100	
	DESCRIPTION	FOOTAGE	RATE	GROSS	PERCENT	NET	
	7" CONCRETE DRIVEWAY APPROACH PER SQ FT	250.75	4.76	1,193.57	100.00	1,193.57	CRACKED/SPALLED HEAVED
	MISC ASPHALT PER SQ YD	5.24	0.00	0.00	0.00	0.00	CITY EXPENSE
				1,193.57		1,193.57	
-----							
523-0065-000 1	3431 S 113 ST	RIVERWOOD ASSOC I LLC	3	0.00	5300 S 108 ST	3300	
	DESCRIPTION	FOOTAGE	RATE	GROSS	PERCENT	NET	
	SERVICE WALK-MUDJACKING PER SQ FT	10.80	2.13	23.00 23.00	100.00	23.00 23.00	DRAINAGE PROBLEM
-----							
523-0066-000 1	3443 S 113 ST	RIVERWOOD ASSOC I LLC	3	0.00	5300 S 108 ST	3310	
	DESCRIPTION	FOOTAGE	RATE	GROSS	PERCENT	NET	
	SERVICE WALK-MUDJACKING PER SQ FT	25.20	2.13	53.68 53.68	100.00	53.68 53.68	DRAINAGE PROBLEM
-----							
001-0003-000 1	N/E CORNER	114 & LINCOLN	0	0.00	5300 S 108 ST	3415	
	DESCRIPTION	FOOTAGE	RATE	GROSS	PERCENT	NET	
	SIDEWALK MUDJACKING PER SQ FT	51.10	2.13	108.84 108.84	0.00	0.00 0.00	CITY EXPENSE DRAINAGE PROBLEM
-----							
523-9972-005 1	3190 S 114	KRUEGER RICHARD & MARY	4	100.00		3600	
	DESCRIPTION	FOOTAGE	RATE	GROSS	PERCENT	NET	
	MUDJACK DRIVEWAY PER SQ FT	22.50	2.13	47.93 47.93	100.00	47.93 47.93	HEAVED
-----							
481-9993-032 1	2003-2207 S 114 ST	CJF4 LLC	3	0.00		3760	
	DESCRIPTION	FOOTAGE	RATE	GROSS	PERCENT	NET	
	7" CONCRETE SIDEWALK PER LIN FT	9.90	23.76	235.22	50.00	117.61	LONGSIDE HEAVED
	MISC ASPHALT PER SQ YD	2.42	0.00	0.00	0.00	0.00	CITY EXPENSE
				235.22		117.61	
-----							



KEY ADDRESS 481-9993-009 1 11408 W LINCOLN AVE

OWNER SITE MANAGEMENT LLP 3 CLASS FRONT FOOT 0.00

3770

DESCRIPTION

ROOT SAW

FOOTAGE	20.00	0.00	0.00
RATE	0.00	0.00	0.00
GROSS	0.00	0.00	0.00
PERCENT	0.00	0.00	0.00
NET	0.00	0.00	0.00

520-9965-028 1 11333 W NATL&3030 S WOLL BADGER RE PORTFOLIO I

DESCRIPTION

7" CONCRETE SIDEWALK PER LIN FT

SIDEWALK MUDJACKING PER LIN FT

SIDEWALK MUDJACKING PER LIN FT

SIDEWALK MUDJACKING PER LIN FT

SIDEWALK MUDJACKING PER LIN FT

SIDEWALK MUDJACKING PER LIN FT

MISC ASPHALT PER SQ YD

SAM, PER LINEAL FOOT

FOOTAGE	12.80	23.76	104.13
RATE	1.496	23.76	104.13
GROSS	19.00	559.98	10848.94
PERCENT	0.00	0.00	0.00
NET	19.00	559.98	10848.94

520-9965-028 1 11333 W NATL&3030 S WOLL BADGER RE PORTFOLIO I

DESCRIPTION

SIDEWALK MUDJACKING PER LIN FT

FOOTAGE	9.80	10.62	104.08
RATE	9.80	10.62	104.08
GROSS	96.04	112.08	10848.94
PERCENT	62.50	62.50	62.50
NET	57.80	49.56	104.08

520-9965-028 2 11333 W NATL&3030 S WOLL BADGER RE PORTFOLIO I

DESCRIPTION

5" CONCRETE SIDEWALK PER LIN FT

5" CONCRETE SIDEWALK PER LIN FT

MISCELLANEOUS ASPHALT PER SQ FT

SAM, PER LINEAL FOOT

FOOTAGE	10.50	23.76	217.67
RATE	10.50	23.76	217.67
GROSS	110.25	563.12	47388.39
PERCENT	50.00	50.00	50.00
NET	55.12	281.56	23690.39

520-0155-004 1 11102 W OKLAHOMA AVE H.O.L.I.E. OF WEST ALDIS 9

DESCRIPTION

001-0004-000 1 N/E CORNER WOLLMER & OKLAHOMA

FOOTAGE	5.20	20.73	107.80
RATE	5.20	20.73	107.80
GROSS	27.04	429.96	11568.56
PERCENT	0.00	0.00	0.00
NET	27.04	429.96	11568.56

002-0001-000 1 ISLAND NOSE, EAST SIDE OKLAHOMA & WOLLMER

DESCRIPTION

5" CONCRETE SIDEWALK PER SQ FT

FOOTAGE	32.34	4.15	134.21
RATE	32.34	4.15	134.21
GROSS	1046.67	138.29	18038.88
PERCENT	0.00	0.00	0.00
NET	1046.67	138.29	18038.88

002-0001-000 1 ISLAND NOSE, EAST SIDE OKLAHOMA & WOLLMER

4535 W OKLAHOMA AVE 4246

0.00 REMOVE & SOD

0.00 CRACKED/SPALLED

0.00 CRACKED/SPALLED CITY EXPENSE

65.10 HEAVED

152.06 LONGSIDE HEAVED  
17.71 LONGSIDE HEAVED  
7.33 LONGSIDE HEAVED  
3.74 LONGSIDE HEAVED  
3.00 HEAVED 0-15 YEARS (FREE)  
3.00 HEAVED DRAINAGE PROBLEM  
0.00 CITY EXPENSE  
0.00 CITY EXPENSE  
400.58 CITY EXPENSE

KEY ADDRESS OWNER CLASS FRONT FOOT  
 523-9996-003 1 11111 E 21 W OKLAHOMA AV COHEN S H & MENDELLOFF D 3 0.00 11003 N WYNGATE 4250  
 DESCRIPTION FOOTAGE RATE GROSS PERCENT NET  
 ROOT SAW 20.00 0.00 0.00 0.00 0.00 CITY EXPENSE

520-9969-004 1 11220 W OKLAHOMA AVE GUARDIAN CREDIT UNION 3 0.00 4480  
 DESCRIPTION FOOTAGE RATE GROSS PERCENT NET  
 SIDEWALK MUDJACKING PER LIN FT 30.10 10.62 319.66 50.00 159.83 DRAINAGE PROBLEM LONGSIDE  
 ROOT SAW 20.00 0.00 0.00 0.00 159.83 CITY EXPENSE

002-0002-000 1 ISLAND NOSE, WEST SIDE OKLAHOMA & WOLLMER 0 0.00 4485  
 DESCRIPTION FOOTAGE RATE GROSS PERCENT NET  
 5" CONCRETE SIDEWALK PER SQ FT 57.63 4.15 239.16 0.00 0.00 REMOVE & SOD

523-9956-001 1 3311 S WOLLMER RD HUG CHAD & PAMELA K 4 131.00 4600  
 DESCRIPTION FOOTAGE RATE GROSS PERCENT NET  
 MUDJACK DRIVEWAY PER SQ FT 293.46 2.13 625.07 100.00 625.07 HEAVED

001-0006-000 1 N/W CORNER WILDWOOD & WOLLMER 0 131.00 4635  
 DESCRIPTION FOOTAGE RATE GROSS PERCENT NET  
 7" CONCRETE SIDEWALK PER SQ FT 51.84 4.76 246.76 0.00 0.00 HEAVED  
 DETECTABLE WARNING FIELD 1.00 0.00 246.76 0.00 0.00

523-0035-001 5 10828 W MORGAN&10927 WIL MET HOLDING CO-CHAPARRAL 3 0.00 1123 NORTH ASTOR STREET 4640  
 DESCRIPTION FOOTAGE RATE GROSS PERCENT NET  
 5" CONCRETE SIDEWALK PER LIN FT 10.00 20.73 207.30 62.50 129.56 HEAVED  
 CARRIAGE WALK PER SQ FT 21.60 4.15 296.94 62.50 185.59 HEAVED

001-0007-000 1 S/W CORNER WILDWOOD & WOLLMER 0 0.00 1123 NORTH ASTOR STREET 4645  
 DESCRIPTION FOOTAGE RATE GROSS PERCENT NET  
 7" CONCRETE SIDEWALK PER SQ FT 61.92 4.76 294.74 0.00 0.00 HEAVED  
 DETECTABLE WARNING FIELD 1.00 0.00 294.74 0.00 0.00

KEY ADDRESS 116 ST OWNER BURKE WEST ALLIS LLC CLASS 3 FRONT FOOT 0.00 PAGE 4660  
 481-9993-033 1 2030 S 116 ST  
 DESCRIPTION FOOTAGE RATE GROSS PERCENT NET  
 7" CONCRETE SIDEWALK PER LIN FT 5.00 23.75 118.80 50.00 59.40 LONGSIDE  
 MISC ASPHALT PER SQ YD 0.95 0.00 0.00 0.00 0.00 CITY EXPENSE  
 MISC ASPHALT PER SQ YD 1.33 0.00 118.80 0.00 59.40 CITY EXPENSE  
 CRACKED/SPALLED

481-9993-033 2 2030 S 116 ST BURKE WEST ALLIS LLC 3 0.00 4665  
 DESCRIPTION FOOTAGE RATE GROSS PERCENT NET  
 7" CONCRETE SIDEWALK PER LIN FT 4.90 23.76 116.42 50.00 58.21 CRACKED/SPALLED

481-9993-015 1 2100 S 116 ST ROSE INVESTMENTS LP 3 0.00 1721 MISSION HILLS #402 4670  
 DESCRIPTION FOOTAGE RATE GROSS PERCENT NET  
 5" CONCRETE SIDEWALK PER LIN FT 14.50 20.73 300.59 62.50 187.81 HEAVED  
 CARRIAGE WALK PER SQ FT 25.01 4.15 103.95 6.00 64.88 HEAVED  
 508.03 252.69 0-15 YEARS (FREE)

481-9993-015 2 2100 S 116 ST ROSE INVESTMENTS LP 3 0.00 1721 MISSION HILLS #402 4675  
 DESCRIPTION FOOTAGE RATE GROSS PERCENT NET  
 7" CONCRETE SIDEWALK PER LIN FT 4.00 23.76 95.04 62.50 59.40 CRACKED/SPALLED  
 7" CONCRETE DRIVEWAY APPROACH PER SQ FT 243.18 4.76 1,157.54 100.00 1,157.54 CRACKED/SPALLED  
 SAW, PER LINEAL FOOT 38.60 0.00 1,390.39 0.00 1,303.19 CITY EXPENSE

481-9993-017 1 2148 S 116 ST GORTON WILLIAM & JULIE 3 0.00 4680  
 DESCRIPTION FOOTAGE RATE GROSS PERCENT NET  
 5" CONCRETE SIDEWALK PER LIN FT 4.29 20.73 97.43 62.50 60.95 HEAVED  
 MISC ASPHALT PER SQ YD 1.29 0.00 97.43 0.00 60.95 CITY EXPENSE

481-9993-022 1 2170-76 S 116 ST 116WA LIMITED PARTNRSHP 3 0.00 P.O.BOX 893 4690  
 DESCRIPTION FOOTAGE RATE GROSS PERCENT NET  
 5" CONCRETE SIDEWALK PER LIN FT 10.70 20.73 221.81 62.50 138.68 HEAVED  
 SAW, PER LINEAL FOOT 5.00 0.00 221.81 0.00 138.68 CITY EXPENSE



KEY	ADDRESS	OWNER	CLASS	FRONT FOOT	
482-9999-013 1	2225 S 116 ST	CAMPBELL LEASING LLC	3	0.00	5340
DESCRIPTION	FOOTAGE	RATE	GROSS	PERCENT	NET
ROOT SAW	20.00	0.00	0.00 0.00	0.00	0.00 0.00

---

KEY	ADDRESS	OWNER	CLASS	FRONT FOOT	
482-9999-024 1	2241 S 116 ST	ABEL CANDACE A	3	0.00	5350
DESCRIPTION	FOOTAGE	RATE	GROSS	PERCENT	NET
5" CONCRETE SIDEWALK PER LIN FT	10.00	20.73	207.30 207.30	62.50	129.56 129.56 HEAVED

---

KEY	ADDRESS	OWNER	CLASS	FRONT FOOT	
482-9999-025 1	11600 W LINCOLN AVE	LINC STREET INVSMTS LLC	3	0.00	5360
DESCRIPTION	FOOTAGE	RATE	GROSS	PERCENT	NET
5" CONCRETE SIDEWALK PER LIN FT	5.10	20.73	105.72	62.50	66.13 HEAVED
5" CONCRETE SIDEWALK PER LIN FT	11.90	20.73	246.69	62.50	154.23 HEAVED
MISC ASPHALT PER SQ YD	1.44	0.00	0.00	0.00	0.00
			352.41		220.36

---

KEY	ADDRESS	OWNER	CLASS	FRONT FOOT	
483-9999-002 2	11601 W LINC & 2606-10 S SCH DIST OF WA WM ET AL		9	0.00	5372
DESCRIPTION	FOOTAGE	RATE	GROSS	PERCENT	NET
7" CONCRETE SIDEWALK PER LIN FT	7.30	23.76	173.45	20.00	34.69 LONGSIDE
7" CONCRETE SIDEWALK PER LIN FT	6.30	23.76	149.69	20.00	29.94 LONGSIDE
MISC ASPHALT PER SQ YD	1.71	0.00	0.00	0.00	0.00 CITY EXPENSE
MISC ASPHALT PER SQ YD	1.51	0.00	0.00	0.00	0.00 CITY EXPENSE
SAW, PER LINEAL FOOT	5.00	0.00	0.00	0.00	0.00 CITY EXPENSE
			323.14		64.63

---

KEY	ADDRESS	OWNER	CLASS	FRONT FOOT	
483-9999-002 4	11601 W LINC & 2606-10 S SCH DIST OF WA WM ET AL		9	0.00	5374
DESCRIPTION	FOOTAGE	RATE	GROSS	PERCENT	NET
7" CONCRETE SIDEWALK PER LIN FT	10.60	23.76	251.86	20.00	50.37 LONGSIDE
MISC ASPHALT PER SQ YD	2.67	0.00	0.00	0.00	0.00
SAW, PER LINEAL FOOT	5.00	0.00	0.00	0.00	0.00
			251.86		50.37

---

KEY	ADDRESS	OWNER	CLASS	FRONT FOOT	
483-9999-002 3	11601 W LINC & 2606-10 S SCH DIST OF WA WM ET AL		9	0.00	5376
DESCRIPTION	FOOTAGE	RATE	GROSS	PERCENT	NET
5" CONCRETE SIDEWALK PER LIN FT	9.30	20.73	192.79 192.79	20.00	38.56 38.56 LONGSIDE HEAVED

---

KEY ADDRESS OWNER CLASS FRONT FOOT 0.00 9333 W LINCOLN AVE 5378 DRAINAGE PROBLEM

DESCRIPTION	FOOTAGE	RATE	GROSS	PERCENT	NET
SIDEWALK MUDJACKING PER LIN FT	10.00	10.62	106.20	20.00	21.24
SIDEWALK MUDJACKING PER LIN FT	5.00	10.62	53.10	20.00	10.63
SIDEWALK MUDJACKING PER LIN FT	5.00	10.62	53.10	20.00	10.63
HEAVED			212.40		42.48

483-9996-000 1 11710 W HAYES AVE JEZO EILEEN TRUST 4 170.00 5420

DESCRIPTION	FOOTAGE	RATE	GROSS	PERCENT	NET
5" CONCRETE SIDEWALK PER LIN FT	4.90	20.73	101.58	50.00	50.79
HEAVED					50.79

483-0024-000 1 2437 S 117 ST OTTO GEORGE & CHERIE 4 194.00 5440

DESCRIPTION	FOOTAGE	RATE	GROSS	PERCENT	NET
ROOT SAW	20.00	0.00	0.00	0.00	0.00
CITY EXPENSE					0.00

483-0023-000 1 2509 S 117 ST KORICH JOHN G & DEBORAH 4 194.00 5450

DESCRIPTION	FOOTAGE	RATE	GROSS	PERCENT	NET
5" CONCRETE SIDEWALK PER LIN FT	24.70	20.73	512.03	50.00	256.02
5" CONCRETE SIDEWALK PER LIN FT	29.90	20.73	620.23	50.00	310.12
ROOT SAW	20.00	0.00	0.00	0.00	0.00
HEAVED					358.63
CITY EXPENSE					0.00

483-0020-000 1 2585 S 117 ST HARRIS MICHAEL B ELISA A 4 194.00 5480

DESCRIPTION	FOOTAGE	RATE	GROSS	PERCENT	NET
5" CONCRETE SIDEWALK PER LIN FT	5.40	20.73	111.94	20.00	22.39
5" CONCRETE SIDEWALK PER LIN FT	10.20	20.73	211.45	20.00	42.29
ROOT SAW	20.00	0.00	0.00	0.00	0.00
HEAVED					64.68
CITY EXPENSE					0.00

483-0013-000 1 2611 S 117 ST CHURCH GRACE BIBLE 9 185.00 5490

DESCRIPTION	FOOTAGE	RATE	GROSS	PERCENT	NET
ROOT SAW	20.00	0.00	0.00	0.00	0.00
CITY EXPENSE					0.00

483-0012-001 1 2643 S 117 ST CHURCH GRACE BIBLE 9 0.00 5500

DESCRIPTION	FOOTAGE	RATE	GROSS	PERCENT	NET
5" CONCRETE SIDEWALK PER LIN FT	9.10	20.73	188.64	50.00	94.32
HEAVED					94.32

KEY	ADDRESS	OWNER	CLASS	FRONT FOOT		
483-0177-000 1	11712 W CLEVELAND AVE	BERBEN ROBERT M & JOANNE	4	97.00	5520	
DESCRIPTION	FOOTAGE	RATE	GROSS	PERCENT	NET	
ROOT SAW	20.00	0.00	0.00 0.00	0.00	0.00 0.00	CITY EXPENSE

---

KEY	ADDRESS	OWNER	CLASS	FRONT FOOT		
522-0294-000 1	3134 S 119 ST	LOBERG PETER A & MICHELLE	4	81.38	5870	
DESCRIPTION	FOOTAGE	RATE	GROSS	PERCENT	NET	
ROOT SAW	20.00	0.00	0.00 0.00	0.00	0.00 0.00	CITY EXPENSE

---

KEY	ADDRESS	OWNER	CLASS	FRONT FOOT		
522-0295-000 1	3156 S 119 ST	MORATECK JAMES S	4	80.00	5880	
DESCRIPTION	FOOTAGE	RATE	GROSS	PERCENT	NET	
ROOT SAW	20.00	0.00	0.00 0.00	0.00	0.00 0.00	CITY EXPENSE

---

KEY	ADDRESS	OWNER	CLASS	FRONT FOOT		
522-0296-000 1	3168 S 119 ST	COLLINS JAMES	4	78.93	5890	
DESCRIPTION	FOOTAGE	RATE	GROSS	PERCENT	NET	
5" CONCRETE SIDEWALK PER LIN FT	10.20	20.73	211.45 211.45	50.00	105.72 105.72	HEAVED

---

KEY	ADDRESS	OWNER	CLASS	FRONT FOOT		
522-0386-000 1	3232 S 119 ST	METOFF DONNA M	4	105.00	5910	
DESCRIPTION	FOOTAGE	RATE	GROSS	PERCENT	NET	
5" CONCRETE SIDEWALK PER LIN FT	15.00	20.73	310.95 310.95	50.00	155.48 155.48	HEAVED

---

KEY	ADDRESS	OWNER	CLASS	FRONT FOOT		
522-0388-000 1	3258 S 119 ST	FEHRER MICHAEL R	4	96.00	8105 W LISBON AVE 5930	
DESCRIPTION	FOOTAGE	RATE	GROSS	PERCENT	NET	
5" CONCRETE SIDEWALK PER LIN FT	4.30	20.73	89.14	50.00	44.57	HEAVED
SIDEWALK MUDJACKING PER LIN FT	14.00	10.62	148.68	50.00	74.34	DRAINAGE PROBLEM
CARRIAGE WALK PER SQ FT	28.80	4.15	119.52 357.34	50.00	59.76 178.67	HEAVED

---

KEY	ADDRESS	OWNER	CLASS	FRONT FOOT		
522-0249-001 1	3209 S 119 ST	RUSSELL HARRY & R TRUST	4	109.20	6140	
DESCRIPTION	FOOTAGE	RATE	GROSS	PERCENT	NET	
CARRIAGE WALK PER SQ FT	16.00	4.15	66.40 66.40	50.00	33.20 33.20	HEAVED

---

KEY ADDRESS 522-0362-000 1 11907 W OHIO AVE  
 OWNER TAVSCHMANN TERRY & J  
 CLASS 4  
 FRONT FOOT 105.32  
 6220

5" CONCRETE SIDEWALK PER LIN FT  
 FOOTAGE 15.30  
 RATE 20.73  
 GROSS 317.17  
 PERCENT 20.00  
 NET 253.43  
 LONGSIDE HEAVED  
 412.53  
 6680

522-0350-000 1 12135 W OHIO AVE  
 PINSKE BYRON A  
 CLASS 4  
 FRONT FOOT 104.62  
 6680

522-0486-000 1 3107 S 122 STR  
 APT KASTELIC KEVIN R & VICKI 4  
 CLASS 4  
 FRONT FOOT 0.00  
 6740

5" CONCRETE SIDEWALK PER LIN FT  
 FOOTAGE 4.70  
 RATE 20.73  
 GROSS 97.43  
 PERCENT 0.00  
 NET 97.43  
 CITY EXPENSE 0.00  
 HEAVED  
 6740

522-0343-000 1 3367 S 122 ST  
 ANGER MAURICE & ELIZABETH 4  
 CLASS 4  
 FRONT FOOT 101.00  
 7350

5" CONCRETE SIDEWALK PER LIN FT  
 FOOTAGE 9.90  
 RATE 20.73  
 GROSS 205.23  
 PERCENT 50.00  
 NET 102.61  
 HEAVED  
 7350

522-0033-000 1 3357 S 123 ST  
 ELSEN PETER & MARY 4  
 CLASS 4  
 FRONT FOOT 81.79  
 7600

5" CONCRETE SIDEWALK PER LIN FT  
 FOOTAGE 5.10  
 RATE 20.73  
 GROSS 105.72  
 PERCENT 50.00  
 NET 52.86  
 HEAVED  
 7600

522-0348-000 1 12301 W OHIO AVE  
 FORD PATRICK W & LINDA 4  
 CLASS 4  
 FRONT FOOT 88.00  
 7610

5" CONCRETE SIDEWALK PER LIN FT  
 FOOTAGE 20.00  
 RATE 0.00  
 GROSS 0.00  
 PERCENT 0.00  
 NET 0.00  
 CITY EXPENSE 0.00  
 HEAVED  
 7610

522-0063-000 1 12333 W OHIO AVE  
 TOLZMAN WAYNE R & NANCY 4  
 CLASS 4  
 FRONT FOOT 67.40  
 7680

5" CONCRETE SIDEWALK PER LIN FT  
 FOOTAGE 10.00  
 RATE 20.73  
 GROSS 207.30  
 PERCENT 20.00  
 NET 165.84  
 LONGSIDE HEAVED  
 4.80  
 509.36  
 41.46  
 19.07  
 20.53  
 LONGSIDE HEAVED  
 (FREE)  
 HEAVED



KEY 0090-000 1 2554 S GREEN LINKS DR ADDRESS  
 OWNER GUNTHER PATRICK R  
 CLASS 4  
 FRONT FOOT 109.00

DESCRIPTION 5" CONCRETE SIDEWALK PER LIN FT  
 FOOTAGE RATE 9.40 20.73  
 GROSS 194.86  
 PERCENT 50.00  
 NET 97.43 HEAVED

521-0003-000 2 11863 W FLORENCE LN MADE MARY ANN 4 128.00 8685

DESCRIPTION ROOT SAW  
 FOOTAGE RATE 20.00 0.00  
 GROSS 0.00  
 PERCENT 0.00  
 NET 0.00 CITY EXPENSE

521-0039-000 1 2821 S SEYMOUR PL FISK MICHAEL A 4 125.00 8794

DESCRIPTION 5" CONCRETE SIDEWALK PER LIN FT  
 FOOTAGE RATE 5.10 20.73  
 GROSS 105.72  
 PERCENT 50.00  
 NET 52.86 HEAVED  
 CITY EXPENSE 52.86

521-0037-000 1 12105 W FLORENCE LN MCKELVEY JIM & CINDY 4 115.00 8880

DESCRIPTION 5" CONCRETE SIDEWALK PER LIN FT  
 FOOTAGE RATE 4.40 20.73  
 GROSS 91.21  
 PERCENT 50.00  
 NET 45.61 HEAVED

521-9986-002 1 2701 S WAUKESHA RD KROLIKOWSKI MARY JO 4 149.00 9060

DESCRIPTION SIDEWALK MUDJACKING PER LIN FT  
 FOOTAGE RATE 15.20 10.62  
 GROSS 161.42  
 PERCENT 20.00  
 NET 32.28 LONGSIDE  
 HEAVED

482-9998-000 1 2028 S 124 & 12118 W LIN MILWAUKEE CO GRANFLD PARK 9 0.00 9350

DESCRIPTION 5" CONCRETE SIDEWALK PER LIN FT  
 FOOTAGE RATE 10.00 20.73  
 GROSS 207.30  
 PERCENT 0.00  
 NET 0.00 HEAVED

482-9998-000 2 2028 S 124 & 12118 W LIN MILWAUKEE CO GRANFLD PARK 9 0.00 9352

DESCRIPTION SIDEWALK MUDJACKING PER LIN FT  
 FOOTAGE RATE 523.50 10.62  
 GROSS 5,559.57  
 PERCENT 0.00  
 NET 0.00 HEAVED

KEY	ADDRESS	OWNER	CLASS	FRONT FOOT	
482-9998-000 3	2028 S 124 & 12118 W LIN MILWAUKEE CO GRNFLD PARK 9		9	0.00	9354
DESCRIPTION	FOOTAGE	RATE	GROSS	PERCENT	NET
SIDEWALK MUDJACKING PER LIN FT	140.50	10.62	1,492.11 1,492.11	0.00	0.00 0.00
					0-15 YEARS (FREE) HEAVED

---

KEY	ADDRESS	OWNER	CLASS	FRONT FOOT	
483-9982-010 1	2674 S 124 ST	NEIBAUER CHERYL A & J L	4	97.00	9480
DESCRIPTION	FOOTAGE	RATE	GROSS	PERCENT	NET
SIDEWALK MUDJACKING PER LIN FT	10.90	10.62	115.76 115.76	50.00	57.88 57.88
					HEAVED

---

KEY	ADDRESS	OWNER	CLASS	FRONT FOOT	
521-9985-000 1	2700 S 124 ST	GHOLSTON MARTHA A	4	133.05	9490
DESCRIPTION	FOOTAGE	RATE	GROSS	PERCENT	NET
SIDEWALK MUDJACKING PER LIN FT	4.60	10.62	48.85 48.85	0.00	0.00 0.00
					0-15 YEARS (FREE) HEAVED

---

KEY	ADDRESS	OWNER	CLASS	FRONT FOOT	
522-9994-001 2	12301-35 W OKLAHOMA AVE	ALPINE COURT LLC	3	0.00	9715
DESCRIPTION	FOOTAGE	RATE	GROSS	PERCENT	NET
5" CONCRETE SIDEWALK PER LIN FT	9.30	20.73	192.79 192.79	0.00	0.00 0.00
					0-15 YEARS (FREE)

---

KEY	ADDRESS	OWNER	CLASS	FRONT FOOT	
522-9994-001 1	12301-35 W OKLAHOMA AVE	ALPINE COURT LLC	3	0.00	9720
DESCRIPTION	FOOTAGE	RATE	GROSS	PERCENT	NET
5" CONCRETE SIDEWALK PER LIN FT	6.50	20.73	134.75	50.00	67.37
DRIVEWAY-INTERIOR 5" CONCRETE PER SQ FT	32.20	4.15	133.63	100.00	133.63
SAW, PER LINEAL FOOT	10.00	0.00	0.00	0.00	0.00
SAW, PER LINEAL FOOT	14.00	0.00	0.00	0.00	0.00
			268.38		201.00
					LONGSIDE CITY EXPENSE CITY EXPENSE

---

KEY	ADDRESS	OWNER	CLASS	FRONT FOOT	
481-9995-019 1	11022 & 11032 W BECHER S	Hahn Robert P & Doreen C	3	0.00	10160
DESCRIPTION	FOOTAGE	RATE	GROSS	PERCENT	NET
ROOT SAW	20.00	0.00	0.00	0.00	0.00
ROOT SAW	20.00	0.00	0.00	0.00	0.00
			0.00		0.00
					CITY EXPENSE CITY EXPENSE

---

KEY	ADDRESS	OWNER	CLASS	FRONT FOOT	
481-9995-022 1	11104-10 W BECHER ST	CHARLES LAWRENCE R	3	0.00	10170
DESCRIPTION	FOOTAGE	RATE	GROSS	PERCENT	NET
SIDEWALK MUDJACKING PER LIN FT	11.30	10.62	120.01 120.01	62.50	74.98 74.98
					DRAINAGE PROBLEM

KEY ADDRESS OWNER CLASS FRONT FOOT N6519 MEADOWLARK LN 10180

DESCRIPTION SIDEWALK MUDJACKING PER LIN FT 9.60 10.62 101.95 62.50 63.72 HEAVED NET

481-9992-005 1 1139 W BECHER ST STEVENSON PROPERTIES LLC 3 0.00  
 DESCRIPTION 5" CONCRETE SIDEWALK PER LIN FT 2.60 20.73 53.90 62.50 33.79 HEAVED NET

481-9991-012 1 11220-80 W LINCOLN AVE LINCOLN HOLDING GRP LLC 3 259.92 W3234 MCDONALD RD 10490

DESCRIPTION 7" CONCRETE DRIVEWAY APPROACH PER SQ FT 57.24 4.76 272.46 100.00 272.46 NET  
 SAW, PER LINEAL FOOT 10.80 0.00 272.46 CITY EXPENSE

484-9986-006 1 2563-2601-25-65-73-75S1 JDN WEST ALLIS ASSOCIATE 3 0.00 11655

DESCRIPTION 5" CONCRETE SIDEWALK PER LIN FT 10.10 20.73 209.37 62.50 130.81 HEAVED NET  
 5" CONCRETE SIDEWALK PER LIN FT 10.50 20.73 427.04 62.50 266.80 HEAVED NET

484-9986-006 2 2563-2601-25-65-73-75S1 JDN WEST ALLIS ASSOCIATE 3 0.00 11660

DESCRIPTION 7" CONCRETE SIDEWALK PER LIN FT 5.20 23.76 123.55 62.50 77.22 CRACKED/SPALLED NET  
 7" CONCRETE SIDEWALK PER LIN FT 14.50 23.76 344.52 62.50 215.27 CRACKED/SPALLED NET  
 MISC ASPHALT PER SQ YD 1.00 0.00 0.00 CITY EXPENSE  
 MISC ASPHALT PER SQ YD 1.27 0.00 0.00 CITY EXPENSE  
 SAW, PER LINEAL FOOT 10.00 0.00 468.07

484-9986-006 3 2563-2601-25-65-73-75S1 JDN WEST ALLIS ASSOCIATE 3 0.00 11665

DESCRIPTION 7" CONCRETE SIDEWALK PER LIN FT 6.20 23.76 147.31 62.50 92.19 CRACKED/SPALLED NET  
 MISC ASPHALT PER SQ YD 1.60 0.00 0.00 CITY EXPENSE  
 SAW, PER LINEAL FOOT 10.00 0.00 147.31

KEY ADDRESS OWNER CLASS FRONT FOOT  
 483-9975-002 1 2680 ROOT RIVER PKWY KOZLOSKY JOHN & JOSEPH E 4 153.70 11760

DESCRIPTION	FOOTAGE	RATE	GROSS	PERCENT	NET	
SIDEWALK MUDJACKING PER LIN FT	5.00	10.62	53.10	50.00	26.55	HEAVED
			53.10		26.55	

-----  
 483-0141-000 1 12136 W CLEVELAND AVE EVENSTONE R D & SHAREEN 4 77.00 11820

DESCRIPTION	FOOTAGE	RATE	GROSS	PERCENT	NET	
ROOT SAW	16.00	0.00	0.00	0.00	0.00	CITY EXPENSE
			0.00		0.00	

-----  
 520-0047-000 1 11023 W CLEVELAND AVE QUINSEY JANICE A 4 50.00 12000

DESCRIPTION	FOOTAGE	RATE	GROSS	PERCENT	NET	
5" CONCRETE SIDEWALK PER LIN FT	11.60	20.73	240.47	50.00	120.23	HEAVED
			240.47		120.23	

-----  
 520-9994-003 1 11423 W CLEVELAND AVE KC PROPCO LLC 3 0.00 650 NE HOLLADAY ST #1400 12100

DESCRIPTION	FOOTAGE	RATE	GROSS	PERCENT	NET	
5" CONCRETE SIDEWALK PER LIN FT	5.00	20.73	103.65	62.50	64.88	HEAVED
5" CONCRETE SIDEWALK PER LIN FT	5.10	20.73	105.72	62.50	66.13	HEAVED
5" CONCRETE SIDEWALK PER LIN FT	9.70	20.73	201.08	0.00	0.00	0-15 YEARS (FREE) HEAVED
			410.45		131.01	

-----  
 520-9994-003 2 11423 W CLEVELAND AVE KC PROPCO LLC 3 0.00 650 NE HOLLADAY ST #1400 12105

DESCRIPTION	FOOTAGE	RATE	GROSS	PERCENT	NET	
7" CONCRETE SIDEWALK PER LIN FT	5.00	23.76	118.80	62.50	74.37	CRACKED/SPALLED HEAVED
MISC ASPHALT PER SQ YD	1.33	0.00	0.00	0.00	0.00	CITY EXPENSE
			118.80		74.37	

-----  
 520-9993-003 1 11515 W CLEVELAND AVE HERITAGE HOUSE 3 0.00 5300 S 108 ST-SUITE 1 12110

DESCRIPTION	FOOTAGE	RATE	GROSS	PERCENT	NET	
SIDEWALK MUDJACKING PER LIN FT	15.00	10.62	159.30	62.50	99.62	HEAVED
SIDEWALK MUDJACKING PER LIN FT	5.20	10.62	55.22	62.50	34.52	HEAVED
SIDEWALK MUDJACKING PER LIN FT	10.00	10.62	106.20	62.50	66.38	HEAVED
			320.72		200.52	

-----  
 521-9999-001 1 11709 & 11815 W CLEVELAND CHURCH HOLY TR ENG EV LU 9 0.00 11709 W CLEVELAND AVE 12130

DESCRIPTION	FOOTAGE	RATE	GROSS	PERCENT	NET	
7" CONCRETE SIDEWALK PER LIN FT	21.40	23.76	508.46	50.00	254.23	CRACKED/SPALLED HEAVED
ROOT SAW	20.00	0.00	0.00	0.00	0.00	CITY EXPENSE
MISC ASPHALT PER SQ YD	5.04	0.00	0.00	0.00	0.00	CITY EXPENSE
SAW, PER LINEAL FOOT	5.00	0.00	0.00	0.00	0.00	CITY EXPENSE
			508.46		254.23	

KEY ADDRESS 521-9999-001 2 11709 E11815 W CLEVELAND CHURCH HOLY TR ENG EV LU 9

DESCRIPTION 7" CONCRETE SIDEWALK PER LIN FT  
 FOOTAGE RATE 25.50 23.76  
 GROSS 605.88 605.88  
 PERCENT 50.00 50.00  
 NET 302.94 302.94  
 CRACKED/SPALLED CITY EXPENSE 0.00 302.94

521-9956-002 1 11908 W OKLAHOMA AVE MAYRAND GERALD T 4 100.00 13220

DESCRIPTION 5" CONCRETE SIDEWALK PER LIN FT  
 FOOTAGE RATE 5.50 20.73  
 GROSS 114.02 114.02  
 PERCENT 50.00 50.00  
 NET 57.01 57.01  
 HEAVED

520-0151-001 1 10928 W OKLAHOMA AVE B & C RINK LLC 3 0.00 14130

DESCRIPTION 7" CONCRETE DRIVEWAY APPROACH PER SQ FT  
 FOOTAGE RATE 160.06 4.76  
 GROSS 761.89 761.89  
 PERCENT 100.00 100.00  
 NET 761.89 761.89  
 CRACKED/SPALLED CITY EXPENSE 0.00 761.89

520-0150-001 2 3007-35 S 108 ST HUB SOUTH COLLISION REPR 3 0.00 14140

DESCRIPTION 7" CONCRETE DRIVEWAY APPROACH PER SQ FT  
 FOOTAGE RATE 246.98 4.76  
 GROSS 1,175.62 1,175.62  
 PERCENT 100.00 100.00  
 NET 1,175.62 1,175.62  
 CRACKED/SPALLED CITY EXPENSE 0.00 1,175.62

002-0007-000 1 ISLAND @ 10827 W OKLAHOM 0 0.00 14215

DESCRIPTION 5" CONCRETE SIDEWALK PER SQ FT  
 FOOTAGE RATE 30.50 4.15  
 GROSS 126.58 126.58  
 PERCENT 0.00 0.00  
 NET 0.00 0.00  
 REMOVE & SOD

002-0003-000 1 WEST ISLAND @ 10909 W OKL 0 0.00 14234

DESCRIPTION 5" CONCRETE SIDEWALK PER SQ FT  
 FOOTAGE RATE 31.50 4.15  
 GROSS 130.73 130.73  
 PERCENT 0.00 0.00  
 NET 0.00 0.00  
 REMOVE & SOD

002-0004-000 1 EAST ISLAND @ 10909 W OKLAHOMA 0 0.00 14236

DESCRIPTION 5" CONCRETE SIDEWALK PER SQ FT  
 FOOTAGE RATE 22.79 4.15  
 GROSS 94.58 94.58  
 PERCENT 0.00 0.00  
 NET 0.00 0.00  
 REMOVE & SOD

KEY ADDRESS @ 11037 W OKLAHOMA CLASS 0 FRONT FOOT 0.00 3035 S 108 STREET 14254

DESCRIPTION 5" CONCRETE SIDEWALK PER SQ FT 30.50 4.15 126.58 0.00 NET 0.00 REMOVE & SOD

002-0006-000 1 EAST ISLAND @ 11037 W OKLAHOMA 0 0.00 3035 S 108 STREET 14256

DESCRIPTION 5" CONCRETE SIDEWALK PER SQ FT 28.50 4.15 118.28 0.00 NET 0.00 REMOVE & SOD

523-9986-004 1 11037 W OKLAHOMA AVE JARED CORP 3 0.00 14260

DESCRIPTION 5" CONCRETE SIDEWALK PER LIN FT 3.60 0.22 74.63 62.50 NET 46.64 CITY EXPENSE

523-0125-000 1 11301 W OKLAHOMA AVE OKLAHOMA PARK TOWNHOMES 3 107.00 14310

DESCRIPTION 7" CONCRETE SIDEWALK PER LIN FT 4.80 23.76 114.05 0.00 NET 0.00 YEARS (FRFR)

7" CONCRETE SIDEWALK PER LIN FT 4.80 23.76 102.17 0.00 NET 0.00 YEARS (FRFR)

523-0124-000 1 11311 W OKLAHOMA AVE OKLAHOMA PARK TOWNHOMES 3 111.00 14320

DESCRIPTION 5" CONCRETE SIDEWALK PER LIN FT 30.00 20.73 621.90 62.50 NET 388.69 HEAVED

523-0123-000 2 11331 W OKLAHOMA AVE OKLAHOMA PARK TOWNHOMES 3 110.00 14330

DESCRIPTION 5" CONCRETE SIDEWALK PER LIN FT 10.10 20.73 209.37 62.50 NET 130.81 HEAVED

522-0353-000 1 12045 W OHIO AVE KNOBLAUCH JOHN F 4 90.60 15610

DESCRIPTION 5" CONCRETE SIDEWALK PER LIN FT 7.90 20.73 163.77 50.00 NET 81.88

5" CONCRETE SIDEWALK PER LIN FT 7.90 20.73 163.77 50.00 NET 81.88

MISC ASPHALT PER SQ YD 1.91 0.00 0.00 0.00 NET 0.00

MISC ASPHALT PER LIN FT 10.00 0.00 163.77 0.00 NET 81.88

CRACKED/SPALLED CITY EXPENSE 81.88

15680

HEAVED

0.00 0-15 YEARS (FREE)

FRONT FOOT 87.50

CLASS 4

OWNER SHOOK DAVID R & MARY

ADDRESS 522-0346-000 1 12245 W OHIO AVE

RUN # SPL015 ON 06/05/07 SPECIALS BY PROJECT DETAIL: P0720W COUNCIL

DESCRIPTION 5" CONCRETE SIDEWALK PER LIN FT

FOOTAGE RATE 10.20 20.73

GROSS 211.45

PERCENT 0.00

NET 0.00

334 45,261.33 20,112.38 6,151.58 \*\*\*\*\*TOTALS FOR PROJECT \*\*\*\*\*

CODE	NUMBER	GROSS	NET	FOOTAGE	CODE DESCRIPTION
	94	16,741.61	6,795.31	807.60	5" CONCRETE SIDEWALK PER LIN FT
	22	4,438.37	2,102.29	186.80	7" CONCRETE SIDEWALK PER LIN FT
	7	970.12	0.00	233.76	5" CONCRETE SIDEWALK PER SQ FT
	3	610.81	0.00	128.32	7" CONCRETE SIDEWALK PER SQ FT
	49	12,985.06	2,513.88	1,222.70	SIDEWALK MUDJACKING PER LIN FT
	2	157.89	0.00	74.13	SIDEWALK MUDJACKING PER SQ FT
	12	1,102.55	541.30	265.67	CARRIAGE WALK PER SQ FT
	3	186.76	186.76	45.00	SERVICE WALK PER SQ FT
	4	207.47	117.02	97.40	CARRIAGE WALK-MUDJACKING PER SQ FT
	5	191.94	191.94	90.11	SERVICE WALK-MUDJACKING PER SQ FT
	1	4.87	0.00	1.91	MISCELLANEOUS ASPHALT PER SQ FT
	6	6,329.47	6,329.47	1,329.72	7" CONCRETE DRIVEWAY APPROACH PER SQ FT
	5	1,129.81	1,129.81	530.42	MUDJACK DRIVEWAY PER SQ FT
	2	204.60	204.60	49.30	DRIVEWAY-INTERIOR 5" CONCRETE PER SQ FT
	40	0.00	0.00	769.00	ROOT SAW
	31	0.00	0.00	69.74	MISC ASPHALT PER SQ YD
	1	0.00	0.00	20.00	PAVEMENT TIE, EACH
	1	0.00	0.00	40.00	CURB & GUTTER, PER LINEAL FOOT
	21	0.00	0.00	188.00	SAW, PER LINEAL FOOT
	2	0.00	0.00	2.00	DETECTABLE WARNING FIELD

20,112.38