

29.
48.



City of West Allis Matter Summary

7525 W. Greenfield Ave.
West Allis, WI 53214

File Number	Title	Status
-------------	-------	--------

R-2006-0329 Resolution In Committee

Resolution Relative to Vacation and Discontinuance of a Part of the Public Right-of-Way North of West Greenfield Avenue Between South 63rd Street and South 64th Street.

Introduced: 11/21/2006

Controlling Body: Public Works Committee and Plan Commission

Sponsor(s): Public Works Committee

COMMITTEE RECOMMENDATION PLACE ON FILE

ACTION DATE:	MOVER	SECONDER		AYE	NO	PRESENT	EXCUSED
<u>12-5-06</u>			Barczak				
			Czaplewski				
			Dobrowski				✓
			Kopplin	✓			
			Lajsic				
			Narlock	✓			
			Reinke				
	✓		Sengstock	✓			
		✓	Vitale	✓			
			Weigel				
			TOTAL	<u>4</u>	<u>0</u>		<u>1</u>

SIGNATURE OF COMMITTEE MEMBER

Paul Frank Chair Vice-Chair Member

COMMON COUNCIL ACTION PLACE ON FILE

ACTION DATE:	MOVER	SECONDER		AYE	NO	PRESENT	EXCUSED
<u>DEC 05 2006</u>			Barczak	✓			
			Czaplewski	✓			
			Dobrowski				✓
			Kopplin	✓			
	✓		Lajsic	✓			
			Narlock	✓			
			Reinke	✓			
		✓	Sengstock	✓			
			Vitale	✓			
			Weigel	✓			
			TOTAL	<u>9</u>	<u>0</u>		<u>1</u>

**STANDING COMMITTEES OF THE
CITY OF WEST ALLIS COMMON COUNCIL
2004**

ADMINISTRATION & FINANCE

Chair: Michael J. Czaplewski
Vice-Chair: Martin J. Weigel
Gary T. Barczak
Thomas G. Lajsic
Rosalie L. Reinke

PUBLIC WORKS

Chair: Richard F. Narlock
Vice-Chair: Linda A. Dobrowski
Kurt E. Kopplin
Vincent Vitale
James W. Sengstock

SAFETY & DEVELOPMENT

Chair: Thomas G. Lajsic
Vice-Chair: Vincent Vitale
Gary T. Barczak
Martin J. Weigel
Rosalie L. Reinke

LICENSE & HEALTH

Chair: Kurt E. Kopplin
Vice-Chair: James W. Sengstock
Linda A. Dobrowski
Richard F. Narlock
Michael J. Czaplewski

ADVISORY

Chair: Rosalie L. Reinke
Vice-Chair: Gary T. Barczak
Linda A. Dobrowski
Vincent Vitale
Martin J. Weigel



City of West Allis

7525 W. Greenfield Ave.
West Allis, WI 53214

Resolution

File Number: R-2006-0329

Final Action:

Sponsor(s): Public Works Committee

DEC 05 2006

Resolution Relative to Vacation and Discontinuance of a Part of the Public Right-of-Way North of West Greenfield Avenue Between South 63rd Street and South 64th Street.

WHEREAS, the public interest requires that a part of the Public Right-of-Way North of West Greenfield Avenue between South 63rd Street and South 64th Street, shown and legally described on the map of the City of West Allis Engineering Department dated October 26th, 2006, File No. Y-1154, which is attached hereto and incorporated herein by reference, be discontinued and vacated; and,

WHEREAS, this Resolution was introduced before the Common Council of the City of West Allis on November 21st, 2006; Notice of Pendency of the Resolution to vacate the aforesaid Public Right-of-Way was filed with the Register of Deeds of Milwaukee County on November 21st, 2006; and Notice of Hearing was published in the official City newspaper on December 8th, 2006, December 15th, 2006 and December 22nd, 2006; and,

WHEREAS, no sufficient written objection to the vacation and discontinuance was filed with the City Administrative Officer, Clerk/Treasurer.

NOW, THEREFORE, BE IT RESOLVED by the Common Council of the City of West Allis, in accordance with the authority vested in the Common Council by Sec. 66.1003, Wisconsin Statutes, that a part of the Public Right-of-Way North of West Greenfield Avenue between South 63rd Street and South 64th Street, shown and legally described on the map of the City of West Allis Engineering Department dated October 26th, 2006, File No. Y-1154, which is attached hereto and incorporated herein by reference, be and the same is hereby vacated and discontinued, as required by the public interest.

BE IT FURTHER RESOLVED that certain public utility easements for gas, water, storm sewer, sanitary sewer and electric, upon, along, through and under the parcel of property shown and legally described on the map of the City of West Allis Engineering Department dated October 26th, 2006, File No. Y-1154, which is attached hereto and incorporated by reference, and rights incidental thereto, and all rights of entrance, maintenance, construction and repair of the same, shall continue following the aforesaid vacation pursuant to the provision of Sec. 80.32(4), Wisconsin Statutes.

ATTR-Vac&Discont-Public Right of Way W Greenfield - S63&64 St

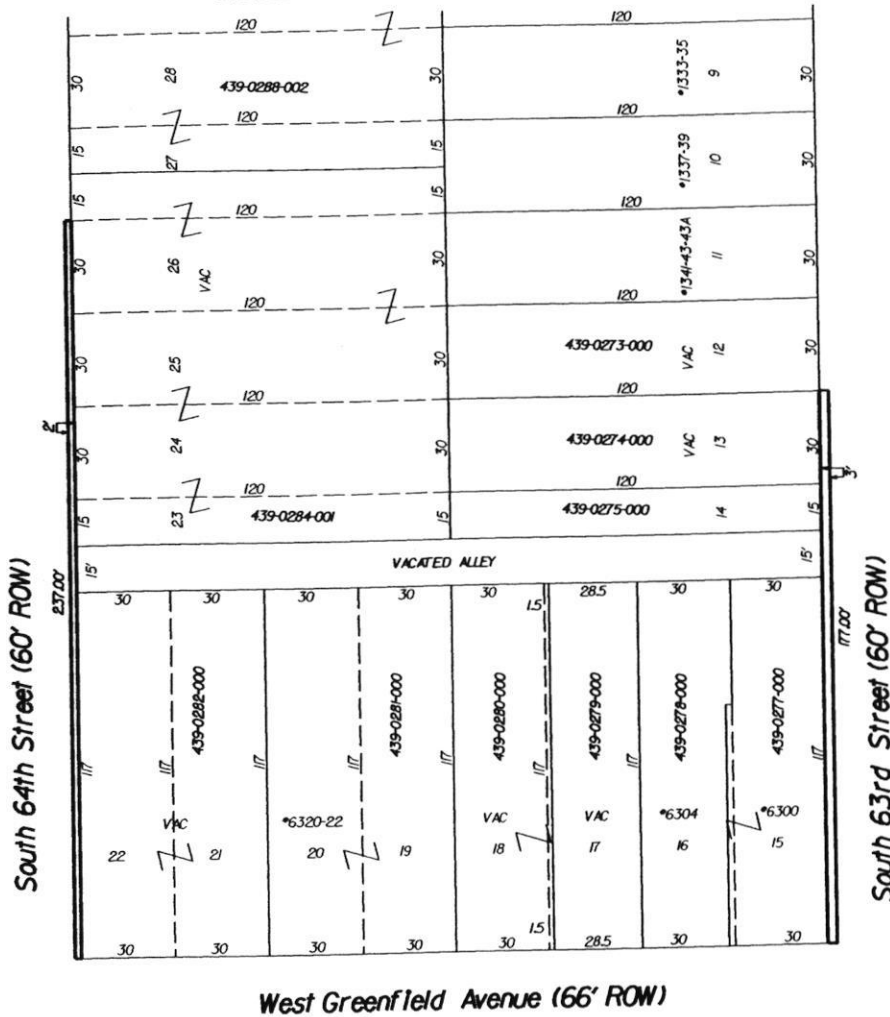
ADOPTED

Paul M. Ziehler, City Admin. Officer, Clerk/Treas.

APPROVED

Jeannette Bell, Mayor

BLOCK 5 IN RESUB.OF SOLDIERS
HOME HEIGHTS COMPANY'S SUBD.



DESCRIPTION & LOCATION

Part of the public right-of-way adjacent to the Lots 22 thru 26 In Block 5 in the Resubdivision of Soldiers Home Heights Company's Subdivision in the Southeast 1/4 of Section 34, Township 7 North, Range 21 East, in the City of West Allis, County of Milwaukee, State of Wisconsin, more particularly described as follows:

Beginning at the southwest corner of said Lot 22; thence Westerly, 2.00 feet; thence Northerly, 237.00 feet, parallel with east right-of-way line of South 64th Street; thence Easterly, 2.00 feet, to the northwest corner of said Lot 26; thence Southerly 237.00 feet, along said east right-of-way line, to the Point of Beginning.

Also, part of the public right-of-way adjacent to the Lots 13, 14 and 15 In Block 5 in the Resubdivision of Soldiers Home Heights Company's Subdivision in the Southeast 1/4 of Section 34, Township 7 North, Range 21 East, in the City of West Allis, County of Milwaukee, State of Wisconsin, more particularly described as follows:

Beginning at the southeast corner of said Lot 15; thence Northerly, 177.00 feet; along west right-of-way line of South 63rd Street, to the northeast corner of said Lot 13; thence Easterly, 3.00 feet; thence Southerly, 177.00 feet parallel with said west right-of-way line; thence Westerly, 3.00 feet, to the Point of Beginning.

DOCUMENT NO.	REEL	IMAGE	ACQUIRED
SCALE 1"=40'	QTR. SEC. NO. 439-D	City of West Allis	
DRAWN BY LK	CHECKED BY LK	Engineering Department	
DESCRIPTION BY LK		RIGHT-OF-WAY VACATION	
SURVEY		North of W. Greenfield Avenue	
		Between S. 63rd St. and S. 64th St.	
		APPROVED	10/31/2006
		DATE 10-26-06	FILE NO. Y-1154
REVISIONS			
REQUEST	RELOC. ORDER	KEY NO.	P.W.D. FILE NO.



CITY CLERK/TREASURER OFFICE

Paul M. Ziehler
*City Administrative Officer
Clerk/Treasurer*

Rosemary West
*Treasurer's Office Supervisor
Senior Accountant*

Monica Schultz
Assistant City Clerk

414/302-8200
414/302-8207 (Fax)

City Hall
7525 West Greenfield Avenue
West Allis, Wisconsin 53214

www.ci.west-allis.wi.us

OFFICE OF CITY CLERK/TREASURER
CITY OF WEST ALLIS, WISCONSIN

CERTIFICATION

November 16, 2006

I hereby certify that the attached is a true and correct copy of Resolution No. R-2006-0329, Resolution Relative to Vacation and Discontinuance of a Part of the Public Right-of-Way North of West Greenfield Avenue Between South 63rd Street and South 64th Street, adopted at the regular meeting of the City of West Allis Common Council held on November 21, 2006.

Paul M. Ziehler
City Administrative Officer
Clerk/Treasurer



City of West Allis

7525 W. Greenfield Ave.
West Allis, WI 53214

Resolution

File Number: R-2006-0329

Final Action:

Sponsor(s): Public Works Committee

Resolution Relative to Vacation and Discontinuance of a Part of the Public Right-of-Way North of West Greenfield Avenue Between South 63rd Street and South 64th Street.

WHEREAS, the public interest requires that a part of the Public Right-of-Way North of West Greenfield Avenue between South 63rd Street and South 64th Street, shown and legally described on the map of the City of West Allis Engineering Department dated October 26th, 2006, File No. Y-1154, which is attached hereto and incorporated herein by reference, be discontinued and vacated; and,

WHEREAS, this Resolution was introduced before the Common Council of the City of West Allis on November 21st, 2006; Notice of Pendency of the Resolution to vacate the aforesaid Public Right-of-Way was filed with the Register of Deeds of Milwaukee County on November 21st, 2006; and Notice of Hearing was published in the official City newspaper on December 8th, 2006, December 15th, 2006 and December 22nd, 2006; and,

WHEREAS, no sufficient written objection to the vacation and discontinuance was filed with the City Administrative Officer, Clerk/Treasurer.

NOW, THEREFORE, BE IT RESOLVED by the Common Council of the City of West Allis, in accordance with the authority vested in the Common Council by Sec. 66.1003, Wisconsin Statutes, that a part of the Public Right-of-Way North of West Greenfield Avenue between South 63rd Street and South 64th Street, shown and legally described on the map of the City of West Allis Engineering Department dated October 26th, 2006, File No. Y-1154, which is attached hereto and incorporated herein by reference, be and the same is hereby vacated and discontinued, as required by the public interest.

BE IT FURTHER RESOLVED that certain public utility easements for gas, water, storm sewer, sanitary sewer and electric, upon, along, through and under the parcel of property shown and legally described on the map of the City of West Allis Engineering Department dated October 26th, 2006, File No. Y-1154, which is attached hereto and incorporated by reference, and rights incidental thereto, and all rights of entrance, maintenance, construction and repair of the same, shall continue following the aforesaid vacation pursuant to the provision of Sec. 80.32(4), Wisconsin Statutes.

ATTR-Vac&Discont-Public Right of Way W Greenfield - S63&64 St

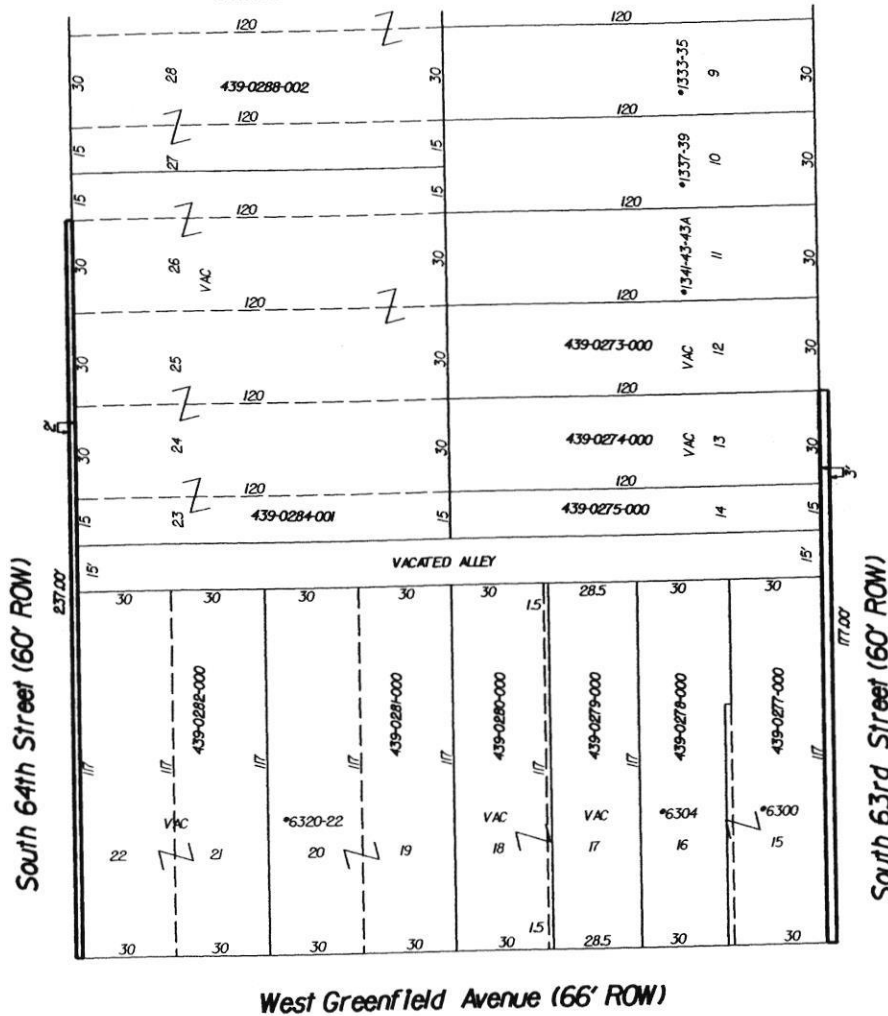
ADOPTED

Paul M. Ziehler, City Admin. Officer, Clerk/Treas.

APPROVED

Jeannette Bell, Mayor

BLOCK 5 IN RESUB. OF SOLDIERS
HOME HEIGHTS COMPANY'S SUBD.




DESCRIPTION & LOCATION

Part of the public right-of-way adjacent to the Lots 22 thru 26 in Block 5 in the Resubdivision of Soldiers Home Heights Company's Subdivision in the Southeast 1/4 of Section 34, Township 7 North, Range 21 East, in the City of West Allis, County of Milwaukee, State of Wisconsin, more particularly described as follows:

Beginning at the southwest corner of said Lot 22; thence Westerly, 2.00 feet; thence Northerly, 237.00 feet, parallel with east right-of-way line of South 64th Street; thence Easterly, 2.00 feet, to the northeast corner of said Lot 26; thence Southerly 237.00 feet, along said east right-of-way line, to the Point of Beginning.

Also, part of the public right-of-way adjacent to the Lots 13, 14 and 15 in Block 5 in the Resubdivision of Soldiers Home Heights Company's Subdivision in the Southeast 1/4 of Section 34, Township 7 North, Range 21 East, in the City of West Allis, County of Milwaukee, State of Wisconsin, more particularly described as follows:

Beginning at the southeast corner of said Lot 15; thence Northerly, 177.00 feet; along west right-of-way line of South 63rd Street, to the northeast corner of said Lot 13; thence Easterly, 3.00 feet; thence Southerly, 177.00 feet parallel with said west right-of-way line; thence Westerly, 3.00 feet, to the Point of Beginning.

DOCUMENT NO.	REEL	IMAGE	ACQUIRED
SCALE 1"=40' QTR. SEC. NO. 439-D		City of West Allis Engineering Department	
DRAWN BY LK CHECKED BY LK			
DESCRIPTION BY LK		RIGHT-OF-WAY VACATION North of W. Greenfield Avenue Between S. 63rd St. and S. 64th St.	
SURVEY			
 WEST ALLIS, WISCONSIN Center of Opportunity	REVISIONS	APPROVED <i>[Signature]</i> 10/31/2006	DATE 10-26-06 FILE NO. Y-1154
	REQUEST	RELOC. ORDER	KEY NO.
		P.W.D. FILE NO.	