



City of West Allis

7525 W. Greenfield Ave.
West Allis, WI 53214

Resolution

File Number: R-2007-0001

Final Action:

Sponsor(s): Public Works Committee

JAN 02 2007

Resolution to confirm and adopt the report of the City Engineer containing the schedule of proposed assessments for improvement of W. Lincoln Ave. from S. 61 St. to S. 76 St. and portions of intersecting streets by major asphalt resurfacing of the pavement, miscellaneous sidewalk repair, miscellaneous driveway repair, storm sewer, storm sewer relay, sanitary sewer relay, and utility adjustments.

WHEREAS, The City Engineer, pursuant to Preliminary Resolution No. R-2006-0242, adopted on September 19, 2006, prepared and submitted his report as provided in sec. 66.0703(5) of the Wisconsin Statutes, for the improvement of the street as hereinafter described; and,


WHEREAS, The City Clerk/Treasurer gave due notice that such report was open for inspection at his office and also at the office of the City Engineer, and that all persons interested could appear before the Common Council and be heard concerning the matters contained in the Preliminary Resolution and Report; and,


WHEREAS, The Common Council met pursuant to such notice, at the time and place therein named; and having considered all statements and communications concerning the proposed improvements, relating to the matters contained in the City Engineer's report, including the schedule of proposed assessments, the Common Council makes no change in said report.

NOW, THEREFORE, BE IT RESOLVED By the Common Council of the City of West Allis:

1. The report of the City Engineer, including the schedule of the proposed assessments, for the improvement of W. Lincoln Ave. from S. 61 St. to S. 76 St. and portions of intersecting streets by major asphalt resurfacing of the pavement, miscellaneous sidewalk repair, miscellaneous driveway repair, storm sewer, storm sewer relay, sanitary sewer relay, and utility adjustments be and the same is hereby approved and adopted.
2. The property against which the assessments are proposed is benefited; the assessments shown on the report are true and correct, have been determined on a reasonable basis and are hereby confirmed.
3. The City Engineer is hereby authorized and directed to prepare final plans for the aforesaid area in accordance with the terms of this resolution.

Eng06-104

ADOPTED JAN 02 2007

Paul M. Ziehler, City Admin. Officer, Clerk/Treas.

APPROVED January 4, 2007

Jeannette Bell, Mayor



ENGINEERING DEPARTMENT

Michael G. Lewis
City Engineer

414/302-8360
414/302-8366 (Fax)

City Hall
7525 West Greenfield Avenue
West Allis, Wisconsin 53214

www.ci.west-allis.wi.us
mlewis@ci.west-allis.wi.us

January 2, 2007

Honorable Mayor and Common Council
West Allis, Wisconsin

Dear Mayor and Council Members:

I herewith respectfully submit my report on the assessment of benefits for major asphalt resurfacing of the pavement, miscellaneous sidewalk repair, miscellaneous driveway repair, storm sewer, storm sewer relay, sanitary sewer relay, and utility adjustments in:

W. Lincoln Ave. from S. 61 St. to S. 76 St. and portions of intersecting streets

as directed in Preliminary Resolution No. R-2006-0242, adopted on September 19, 2006.

This report consists of the following schedules attached hereto:

- Schedule A. - Preliminary Plans and Specifications;
- Schedule B. - Estimate of Entire Cost of Proposed Improvements;
- Schedule C. - Schedule of Proposed Assessments Against Each Parcel Affected.

The properties against which the assessments are proposed are benefited.

Respectfully submitted,

Michael G. Lewis, P.E.
City Engineer

MGL:kmv

Encs.

PROPOSED IMPROVEMENT OF

W. Lincoln Ave. from S. 61 St. to S. 76 St. and portions of intersecting streets

by major asphalt resurfacing of the pavement, miscellaneous sidewalk repair, miscellaneous driveway repair, storm sewer, storm sewer relay, sanitary sewer relay, and utility adjustments

SCHEDULE "A"

Preliminary Plans & Specifications Attached

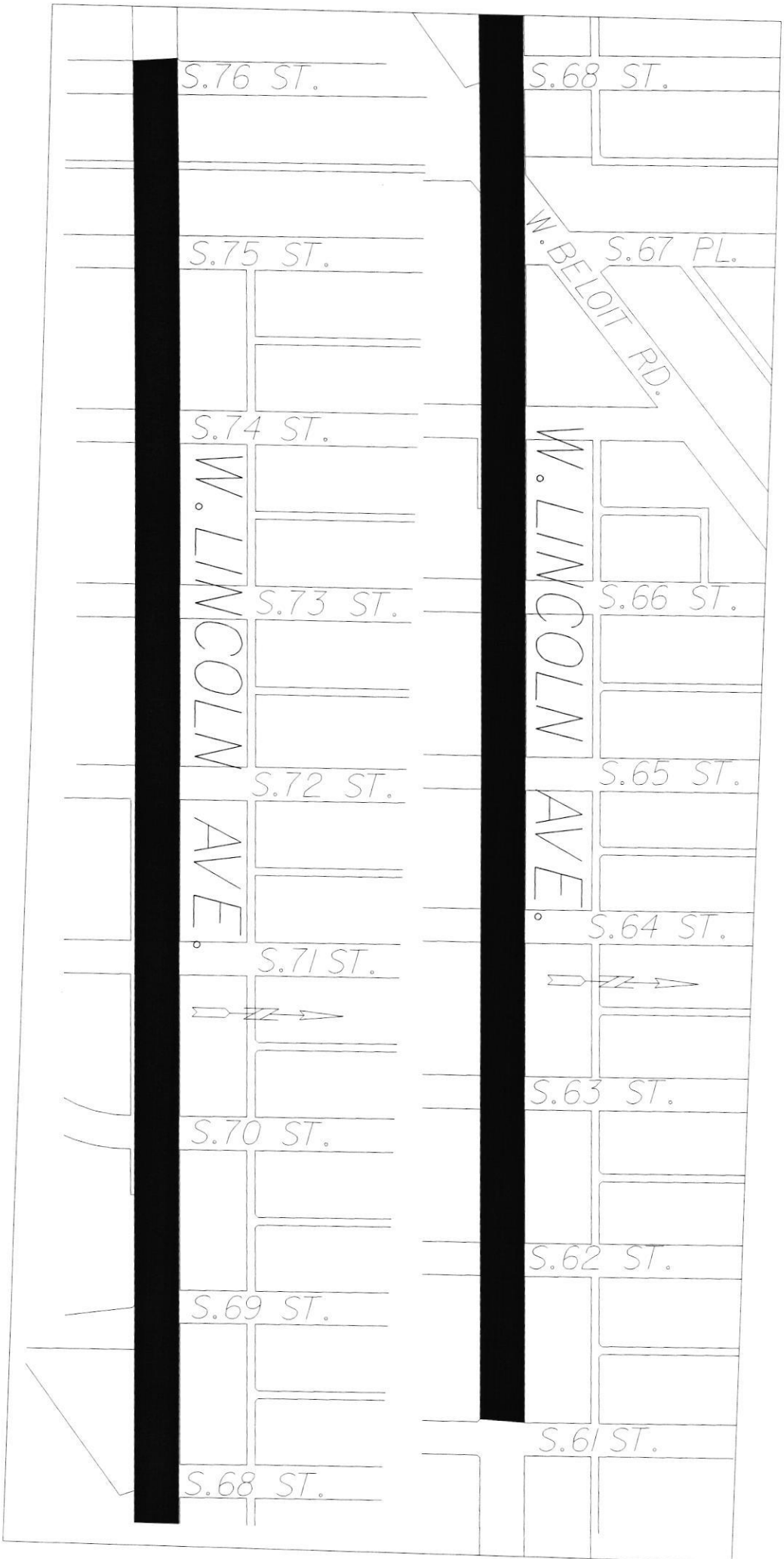
SCHEDULE "B"

Estimate of the Entire Cost

\$ 891,000

SCHEDULE "C"

Schedule of Proposed Assessments
Against Each Parcel Affected





ENGINEERING DEPARTMENT

Michael G. Lewis
City Engineer

414/302-8360
414/302-8366 (Fax)

City Hall
7525 West Greenfield Avenue
West Allis, Wisconsin 53214

www.ci.west-allis.wi.us
mlewis@ci.west-allis.wi.us

January 2, 2007

Board of Public Works
West Allis City Hall
West Allis, Wisconsin

Dear Board Members:

I am herewith submitting preliminary plans and an estimate of costs for major asphalt resurfacing of the pavement, miscellaneous sidewalk repair, miscellaneous driveway repair, storm sewer, storm sewer relay, sanitary sewer relay, and utility adjustments in:

**W. Lincoln Ave. from S. 61 St. to S. 76 St. and portions of
intersecting streets**

Estimated Construction Cost:	\$ 810,000
Contingency:	\$ 81,000
Total:	\$ 891,000

Sincerely,

A handwritten signature in blue ink, appearing to read "MGL", written over a blue horizontal line.

Michael G. Lewis, P.E.
City Engineer

MGL:kmv

ASSESSMENT REPORT FOR COUNCIL

HEARING DATE: January 2, 2007

LOCATION

DESCRIPTION: W. Lincoln Ave. from S. 61 St. to S. 76 St. and portions of intersecting streets

ACCOUNT NO.: P0729S/1072952

INTEREST RATE: 6.0%

2007 ASSESSMENT RATES

	<u>Resid.</u>	<u>Comm.</u>	<u>Mfg.</u>
<u>Street</u>			
Major Asphalt Resurfacing, Lin. Ft.	\$31.82	39.77	-

The properties against which the assessments are proposed are benefited.

KEY	ADDRESS	OWNER	CLASS	FRONT FOOT	PO BOX	
475-0302-000 1	6100 W LINCOLN & 2277 S	BEASLEY TROY R	3	0.00	370043	10
	DESCRIPTION	FOOTAGE	RATE	GROSS	PERCENT	NET
	STREET RESURFACE-MAJOR - COM	28.00	39.77	1,113.56 1,113.56	100.00	1,113.56 1,113.56

475-0303-000 1	6104-06 W LINCOLN AVE	FITZHARRIS GEORGE	3	0.00		20
	DESCRIPTION	FOOTAGE	RATE	GROSS	PERCENT	NET
	STREET RESURFACE-MAJOR - COM	30.00	39.77	1,193.10 1,193.10	100.00	1,193.10 1,193.10

475-0304-000 1	6108-10 W LINCOLN AVE	FRANK PROPERTIES II LLC	3	0.00	4085 ERNST DR	30
	DESCRIPTION	FOOTAGE	RATE	GROSS	PERCENT	NET
	STREET RESURFACE-MAJOR - COM	30.00	39.77	1,193.10 1,193.10	100.00	1,193.10 1,193.10

475-0305-000 1	6112 W LINCOLN AVE	SLUSS GARY J & MARY	4	30.00	2900 S CLEVELAND PARK DR	40
	DESCRIPTION	FOOTAGE	RATE	GROSS	PERCENT	NET
	STREET RESURFACE-MAJOR - RES	30.00	31.82	954.60 954.60	100.00	954.60 954.60

475-0306-000 1	6116 W LINCOLN AVE	ARNOLD ROSS V	4	30.00		50
	DESCRIPTION	FOOTAGE	RATE	GROSS	PERCENT	NET
	STREET RESURFACE-MAJOR - RES	30.00	31.82	954.60 954.60	100.00	954.60 954.60

475-0361-000 1	6122-24 W LINCOLN AVE	BALESTRIERI FRANK ETAL	4	45.00	2114 E WOODSTOCK PL #7	60
	DESCRIPTION	FOOTAGE	RATE	GROSS	PERCENT	NET
	STREET RESURFACE-MAJOR - RES	45.00	31.82	1,431.90 1,431.90	100.00	1,431.90 1,431.90

475-0362-000 1	61** W LINCOLN AVE	DRZEWIECKI JAMES CRAIG	4	15.00	6128 W LINCOLN AVE	70
	DESCRIPTION	FOOTAGE	RATE	GROSS	PERCENT	NET
	STREET RESURFACE-MAJOR - RES	15.00	31.82	477.30 477.30	100.00	477.30 477.30

KEY	ADDRESS	OWNER	CLASS	FRONT FOOT	
475-0363-000 1	6128 W LINCOLN & 2270 S	DRZEWIECKI JAMES CRAIG	4	57.78	80
DESCRIPTION	FOOTAGE	RATE	GROSS	PERCENT	NET
STREET RESURFACE-MAJOR - RES	57.78	31.82	1,838.56 1,838.56	100.00	1,838.56 1,838.56

475-0375-000 1	6202 W LINCOLN AVE	EHRENBERG MARIANNA &JEFF	3	0.00	N6570 IRVING PL	90
DESCRIPTION	FOOTAGE	RATE	GROSS	PERCENT	NET	
STREET RESURFACE-MAJOR - COM	45.00	39.77	1,789.65 1,789.65	100.00	1,789.65 1,789.65	

475-0376-000 1	6206-08-10 W LINCOLN AVE	VOLTES PROPERTIES LLC	3	0.00	6210 W LINCOLN AVE	100
DESCRIPTION	FOOTAGE	RATE	GROSS	PERCENT	NET	
STREET RESURFACE-MAJOR - COM	45.00	39.77	1,789.65 1,789.65	100.00	1,789.65 1,789.65	

475-0377-000 1	6214 W LINCOLN AVE	HERTEL STACY R	3	0.00	W194 S8428 SUMMERIDGE CT	110
DESCRIPTION	FOOTAGE	RATE	GROSS	PERCENT	NET	
STREET RESURFACE-MAJOR - COM	45.00	39.77	1,789.65 1,789.65	100.00	1,789.65 1,789.65	

475-0378-000 1	6222 W LINCOLN AVE	BETHE PETER W & LEAH	4	60.00		120
DESCRIPTION	FOOTAGE	RATE	GROSS	PERCENT	NET	
STREET RESURFACE-MAJOR - RES	60.00	31.82	1,909.20 1,909.20	100.00	1,909.20 1,909.20	

475-0379-000 1	62** W LINCOLN AVE	BETHE PATRICIA	3	45.00	5527 W HAYES AVE	130
DESCRIPTION	FOOTAGE	RATE	GROSS	PERCENT	NET	
STREET RESURFACE-MAJOR - COM	45.00	39.77	1,789.65 1,789.65	100.00	1,789.65 1,789.65	

475-0444-000 1	6300 W LINCOLN& 2271-73	SAVAGE WILLIAM M ETAL	3	0.00	8851 N GREENBROOK COURT	140
DESCRIPTION	FOOTAGE	RATE	GROSS	PERCENT	NET	
STREET RESURFACE-MAJOR - COM	40.00	39.77	1,590.80 1,590.80	100.00	1,590.80 1,590.80	

KEY	ADDRESS	OWNER	CLASS	FRONT FOOT		
475-0445-000 1	6306 W LINCOLN AVE	KUMMEROW RONALD E	4	40.00	150	
DESCRIPTION		FOOTAGE	RATE	GROSS	PERCENT	NET
STREET RESURFACE-MAJOR - RES		40.00	31.82	1,272.80 1,272.80	100.00	1,272.80 1,272.80

475-0446-000 1	6312-14 W LINCOLN AVE	VANDE ZANDE T& ANSORGE L 4		40.00	N82W16300 VALLEY VIEW DR 160	
DESCRIPTION		FOOTAGE	RATE	GROSS	PERCENT	NET
STREET RESURFACE-MAJOR - RES		40.00	31.82	1,272.80 1,272.80	100.00	1,272.80 1,272.80

475-0466-000 1	6318 W LINCOLN AVE	GOETZKE THOMAS & DEBORAH 4		40.00	170	
DESCRIPTION		FOOTAGE	RATE	GROSS	PERCENT	NET
STREET RESURFACE-MAJOR - RES		40.00	31.82	1,272.80 1,272.80	100.00	1,272.80 1,272.80

475-0467-000 1	6322 W LINCOLN AVE	ZNIDORKA JOSEPH S 4		40.00	180	
DESCRIPTION		FOOTAGE	RATE	GROSS	PERCENT	NET
STREET RESURFACE-MAJOR - RES		40.00	31.82	1,272.80 1,272.80	100.00	1,272.80 1,272.80

475-0468-000 1	6328-30-30A W LINCOLN AV	DAVIS DEBRA J 3		0.00	190	
DESCRIPTION		FOOTAGE	RATE	GROSS	PERCENT	NET
STREET RESURFACE-MAJOR - COM		40.00	39.77	1,590.80 1,590.80	100.00	1,590.80 1,590.80

475-0480-001 1	6406 W LINCOLN AVE	MORRISON THOMAS A 3		0.00	12930 W HAWTHORNE LN 200	
DESCRIPTION		FOOTAGE	RATE	GROSS	PERCENT	NET
STREET RESURFACE-MAJOR - COM		84.76	39.77	3,370.91 3,370.91	100.00	3,370.91 3,370.91

475-0482-000 1	6412 W LINCOLN AVE	RICHLIN HOUSING LLP 4		45.00	9201 KENSINGTON WAY 210	
DESCRIPTION		FOOTAGE	RATE	GROSS	PERCENT	NET
STREET RESURFACE-MAJOR - RES		45.00	31.82	1,431.90 1,431.90	100.00	1,431.90 1,431.90

KEY	ADDRESS	OWNER	GARAGE	INC	CLASS	FRONT FOOT		
475-0484-001 1	6424 W LINCOLN AVE	RICHLEN			3	0.00	6427 W LINCOLN AVE	220
	DESCRIPTION		FOOTAGE	RATE	GROSS	PERCENT	NET	
	STREET RESURFACE-MAJOR - COM		84.76	39.77	3,370.91 3,370.91	100.00	3,370.91 3,370.91	

475-0517-000 1	2273 S 65 ST	RADJENOVIC MILAN			3	0.00	1412 W CUDAHY AVE	230
	DESCRIPTION		FOOTAGE	RATE	GROSS	PERCENT	NET	
	STREET RESURFACE-MAJOR - COM		45.00	39.77	1,789.65 1,789.65	100.00	1,789.65 1,789.65	

475-0518-000 1	6506-06A-08-10 W LINCOLN	TACYSHYN-ROTH JAMES & B			3	0.00	6506 W LINCOLN AVE	240
	DESCRIPTION		FOOTAGE	RATE	GROSS	PERCENT	NET	
	STREET RESURFACE-MAJOR - COM		45.00	39.77	1,789.65 1,789.65	100.00	1,789.65 1,789.65	

475-0519-000 1	6514 W LINCOLN AVE	PALMISANO ANN			4	40.00		250
	DESCRIPTION		FOOTAGE	RATE	GROSS	PERCENT	NET	
	STREET RESURFACE-MAJOR - RES		40.00	31.82	1,272.80 1,272.80	100.00	1,272.80 1,272.80	

475-0520-000 1	6520 W LINCOLN AVE	KELLER II MICHAEL A			4	40.00		260
	DESCRIPTION		FOOTAGE	RATE	GROSS	PERCENT	NET	
	STREET RESURFACE-MAJOR - RES		40.00	31.82	1,272.80 1,272.80	100.00	1,272.80 1,272.80	

475-0521-000 1	6524 W LINCOLN AVE	VETTA GUIDO J			4	40.00		270
	DESCRIPTION		FOOTAGE	RATE	GROSS	PERCENT	NET	
	STREET RESURFACE-MAJOR - RES		40.00	31.82	1,272.80 1,272.80	100.00	1,272.80 1,272.80	

475-0522-000 1	6530 W LINCOLN AVE	KUECKER JUSTIN L&LAURA K			4	46.65		280
	DESCRIPTION		FOOTAGE	RATE	GROSS	PERCENT	NET	
	STREET RESURFACE-MAJOR - RES		46.65	31.82	1,484.40 1,484.40	100.00	1,484.40 1,484.40	

KEY	ADDRESS	OWNER	CLASS	FRONT FOOT	
475-0541-000 1	6602 W LINCOLN AVE	HOLMQUIST BERNARD A	4	46.30	290
DESCRIPTION	FOOTAGE	RATE	GROSS	PERCENT	NET
STREET RESURFACE-MAJOR - RES	46.30	31.82	1,473.27 1,473.27	100.00	1,473.27 1,473.27

475-0542-000 1	6608 W LINCOLN AVE	HETZEL MAYBELLE P	4	40.00	300
DESCRIPTION	FOOTAGE	RATE	GROSS	PERCENT	NET
STREET RESURFACE-MAJOR - RES	40.00	31.82	1,272.80 1,272.80	100.00	1,272.80 1,272.80

475-0543-000 1	6614 W LINCOLN AVE	ROGNSVOOG NANCY C	4	40.00	310
DESCRIPTION	FOOTAGE	RATE	GROSS	PERCENT	NET
STREET RESURFACE-MAJOR - RES	40.00	31.82	1,272.80 1,272.80	100.00	1,272.80 1,272.80

475-0544-000 1	6620 W LINCOLN AVE	PSKET JOSEPH F	4	40.00	320
DESCRIPTION	FOOTAGE	RATE	GROSS	PERCENT	NET
STREET RESURFACE-MAJOR - RES	40.00	31.82	1,272.80 1,272.80	100.00	1,272.80 1,272.80

475-0545-000 1	6624 W LINCOLN AVE	RINK ANDREW W	4	40.00	330
DESCRIPTION	FOOTAGE	RATE	GROSS	PERCENT	NET
STREET RESURFACE-MAJOR - RES	40.00	31.82	1,272.80 1,272.80	100.00	1,272.80 1,272.80

475-0546-000 1	2272 S 67 ST	KREUTER R H & E J TRUST	4	46.07	340
					PO BOX 480
DESCRIPTION	FOOTAGE	RATE	GROSS	PERCENT	NET
STREET RESURFACE-MAJOR - RES	46.07	31.82	1,465.95 1,465.95	100.00	1,465.95 1,465.95

475-0554-001 1	6700 W LINCOLN AVE	MEDICAL SYSTEMS EM CR UN	3	0.00	350
DESCRIPTION	FOOTAGE	RATE	GROSS	PERCENT	NET
STREET RESURFACE-MAJOR - COM	87.00	39.77	3,459.99 3,459.99	100.00	3,459.99 3,459.99

KEY	ADDRESS	OWNER	CLASS	FRONT FOOT		
475-0556-001	1 6716-18-20-22 W LINCOLN	BECKER FAMILY LTD PTNRSH	3	0.00	9038 N REGENT RD	360
	DESCRIPTION	FOOTAGE	RATE	GROSS	PERCENT	NET
	STREET RESURFACE-MAJOR - COM	167.00	39.77	6,641.59 6,641.59	100.00	6,641.59 6,641.59

475-0220-000	1 6760-62 BELOIT&6766-68 L MASTER KING FOOD CO, INC		3	0.00	5408 ELECTRIC AVENUE	370
	DESCRIPTION	FOOTAGE	RATE	GROSS	PERCENT	NET
	STREET RESURFACE-MAJOR - COM	32.94	39.77	1,310.02 1,310.02	100.00	1,310.02 1,310.02

476-0259-000	1 6772-74-78-78A-80 W LINC NICGORSKI EDWARD S		3	0.00	231 N PINECREST ST	380
	DESCRIPTION	FOOTAGE	RATE	GROSS	PERCENT	NET
	STREET RESURFACE-MAJOR - COM	60.00	39.77	2,386.20 2,386.20	100.00	2,386.20 2,386.20

476-0258-000	1 67** W LINCOLN AVE	NICGORSKI SYLVIA LIF EST	3	0.00	3555 E ARMOUR AVE	390
	DESCRIPTION	FOOTAGE	RATE	GROSS	PERCENT	NET
	STREET RESURFACE-MAJOR - COM	60.00	39.77	2,386.20 2,386.20	100.00	2,386.20 2,386.20

476-0231-000	1 6808 W LINCOLN AVE	TRUE JOHN C	3	0.00	3175 S. HANKE DR.	400
	DESCRIPTION	FOOTAGE	RATE	GROSS	PERCENT	NET
	STREET RESURFACE-MAJOR - COM	128.00	39.77	5,090.56 5,090.56	40.00	2,036.22 2,036.22

476-0232-000	1 68** W LINCOLN AVE	TRUE JOHN C & CAROLYN A	4	60.00	3175 S HANKE DR	410
	DESCRIPTION	FOOTAGE	RATE	GROSS	PERCENT	NET
	STREET RESURFACE-MAJOR - RES	60.00	31.82	1,909.20 1,909.20	100.00	1,909.20 1,909.20

476-0233-000	1 2260 S 69 & 6830 W LINCO	KOEHLER RICHARD A	3	0.00	6830 W LINCOLN AVE #2	420
	DESCRIPTION	FOOTAGE	RATE	GROSS	PERCENT	NET
	STREET RESURFACE-MAJOR - COM	68.00	39.77	2,704.36 2,704.36	100.00	2,704.36 2,704.36

KEY	ADDRESS	OWNER	CLASS	FRONT FOOT		
476-0215-000 1	6900-04 W LINC & 2269 S	GUTIERREZ LEON & JANET	3	0.00	18615 A HOFFMAN AVE	430
	DESCRIPTION	FOOTAGE	RATE	GROSS	PERCENT	NET
	STREET RESURFACE-MAJOR - COM	60.00	39.77	2,386.20 2,386.20	100.00	2,386.20 2,386.20

476-0216-001 1	6914 W LINCOLN AVE	PECSI PAUL A & SHARON A	3	0.00	16045 SIESTA LN	440
	DESCRIPTION	FOOTAGE	RATE	GROSS	PERCENT	NET
	STREET RESURFACE-MAJOR - COM	119.18	39.77	4,739.79 4,739.79	100.00	4,739.79 4,739.79

476-0488-001 1	2268 S 70 STREET	GOEDDE JEFFREY & ELAINE	3	74.82	PO BOX 510656	450
	DESCRIPTION	FOOTAGE	RATE	GROSS	PERCENT	NET
	STREET RESURFACE-MAJOR - COM	74.82	39.77	2,975.59 2,975.59	100.00	2,975.59 2,975.59

476-0502-000 1	7010 W LINCOLN AVE	CLASSIC REALTY OF WA LLC	3	0.00		460
	DESCRIPTION	FOOTAGE	RATE	GROSS	PERCENT	NET
	STREET RESURFACE-MAJOR - COM	126.00	39.77	5,011.02 5,011.02	40.00	2,004.41 2,004.41 LONGSIDE

476-0503-000 1	7020-22 W LINCOLN AVE	KNUROWSKI STEPHEN A & K	4	45.00	7020 W LINCOLN AVE	470
	DESCRIPTION	FOOTAGE	RATE	GROSS	PERCENT	NET
	STREET RESURFACE-MAJOR - RES	45.00	31.82	1,431.90 1,431.90	100.00	1,431.90 1,431.90

476-0504-000 1	7024-24A W LINCOLN AVE	ISMAILI SR SELMAN & JOCE	4	45.00	21960 W BONNIE LANE	480
	DESCRIPTION	FOOTAGE	RATE	GROSS	PERCENT	NET
	STREET RESURFACE-MAJOR - RES	45.00	31.82	1,431.90 1,431.90	100.00	1,431.90 1,431.90

476-0505-000 1	7030-32 W LINCOLN AVE	ISMAILI SELMAN	3	0.00	7032 W LINCOLN AVE	490
	DESCRIPTION	FOOTAGE	RATE	GROSS	PERCENT	NET
	STREET RESURFACE-MAJOR - COM	38.00	39.77	1,511.26	100.00	1,511.26
	STREET RESURFACE-MAJOR - COM	5.00	39.77	1,198.85 1,710.11	40.00	79.54 1,590.80 LONGSIDE

KEY	ADDRESS	OWNER	CLASS	FRONT FOOT		
476-0531-000 1	7100 W LINCOLN AVE	ROZMAN LOUIS & EVELYN	TR 3	0.00	8055 W ABBOTT AVE	500
	DESCRIPTION	FOOTAGE	RATE	GROSS	PERCENT	NET
	STREET RESURFACE-MAJOR - COM	98.00	39.77	3,897.46	100.00	3,897.46
	STREET RESURFACE-MAJOR - COM	5.00	39.77	198.85	40.00	79.54
				4,096.31		3,977.00

476-0532-000 1	71** W LINCOLN AVE	ROZMAN LOUIS & EVELYN	TR 3	45.00	8055 W ABBOTT AVE	510
	DESCRIPTION	FOOTAGE	RATE	GROSS	PERCENT	NET
	STREET RESURFACE-MAJOR - COM	45.00	39.77	1,789.65	100.00	1,789.65
				1,789.65		1,789.65

476-0533-000 1	7120 W LINCOLN AVE	JROLF JAMES V TRUST	4	45.00	12525 W NEEDHAM DR	520
	DESCRIPTION	FOOTAGE	RATE	GROSS	PERCENT	NET
	STREET RESURFACE-MAJOR - RES	45.00	31.82	1,431.90	100.00	1,431.90
				1,431.90		1,431.90

476-0534-000 1	7126 W LINCOLN AVE	PASZEK VIRGINIA LIFE EST	4	30.00		530
	DESCRIPTION	FOOTAGE	RATE	GROSS	PERCENT	NET
	STREET RESURFACE-MAJOR - RES	30.00	31.82	954.60	100.00	954.60
				954.60		954.60

476-0535-000 1	2264-70 S 72 ST	EATON RONNY & DEBORAH	3	0.00	14995 GLENORA AVE	540
	DESCRIPTION	FOOTAGE	RATE	GROSS	PERCENT	NET
	STREET RESURFACE-MAJOR - COM	36.00	39.77	1,431.72	100.00	1,431.72
				1,431.72		1,431.72

476-0563-001 1	7202 W LINCOLN AVE	BASHIR S & SAJID S	3	0.00	4401 S 13 ST	550
	DESCRIPTION	FOOTAGE	RATE	GROSS	PERCENT	NET
	STREET RESURFACE-MAJOR - COM	102.35	39.77	4,070.46	100.00	4,070.46
				4,070.46		4,070.46

476-0566-000 1	7216-18 W LINCOLN AVE	BAGURDES KEVIN & PAMELA	3	0.00	2610 S 98 ST	560
	DESCRIPTION	FOOTAGE	RATE	GROSS	PERCENT	NET
	STREET RESURFACE-MAJOR - COM	45.00	39.77	1,789.65	100.00	1,789.65
				1,789.65		1,789.65

KEY	ADDRESS	OWNER	CLASS	FRONT FOOT		
476-0567-000 1	7220 W LINCOLN AVE	KAMINSKI KEVIN	4	30.00	570	
DESCRIPTION		FOOTAGE	RATE	GROSS	PERCENT	NET
STREET RESURFACE-MAJOR - RES		30.00	31.82	954.60 954.60	100.00	954.60 954.60

476-0568-000 1	7224 W LINCOLN AVE	SCHWAB STEVEN & CRYSTAL	4	30.00	580	
DESCRIPTION		FOOTAGE	RATE	GROSS	PERCENT	NET
STREET RESURFACE-MAJOR - RES		30.00	31.82	954.60 954.60	100.00	954.60 954.60

476-0569-000 1	7228 W LINCOLN AVE	TYM THOMAS J	3	30.00	590	
DESCRIPTION		FOOTAGE	RATE	GROSS	PERCENT	NET
STREET RESURFACE-MAJOR - COM		30.00	39.77	1,193.10 1,193.10	100.00	1,193.10 1,193.10

476-0570-000 1	7234 W LINCOLN AVE	SIBILSKI DR CARL J JR	3	0.00	600	
DESCRIPTION		FOOTAGE	RATE	GROSS	PERCENT	NET
STREET RESURFACE-MAJOR - COM		28.00	39.77	1,113.56 1,113.56	100.00	1,113.56 1,113.56

476-0598-000 1	7302 W LINC & 2269 S 73	SCHIERA B & VISOCKY A	4	38.00	610	
DESCRIPTION		FOOTAGE	RATE	GROSS	PERCENT	NET
STREET RESURFACE-MAJOR - RES		38.00	31.82	1,209.16 1,209.16	100.00	1,209.16 1,209.16

476-0599-000 1	7306 W LINCOLN AVE	BUECHEL ARLIN	4	30.00	620	
DESCRIPTION		FOOTAGE	RATE	GROSS	PERCENT	NET
STREET RESURFACE-MAJOR - RES		30.00	31.82	954.60 954.60	100.00	954.60 954.60

476-0600-000 1	7310-12 W LINCOLN AVE	KASAL MICHAEL & ANGELA	4	60.00	630	
DESCRIPTION		FOOTAGE	RATE	GROSS	PERCENT	NET
STREET RESURFACE-MAJOR - RES		60.00	31.82	1,909.20 1,909.20	100.00	1,909.20 1,909.20

KEY	ADDRESS	OWNER	CLASS	FRONT FOOT			
476-0601-002 1	7330 W LINCOLN AVE	SCHREIB BERNARD & NANCY	3	0.00	16400 W LINCOLN AVE	640	
	DESCRIPTION	FOOTAGE	RATE	GROSS	PERCENT	NET	
	STREET RESURFACE-MAJOR - COM	126.00	39.77	5,011.02 5,011.02	40.00	2,004.41 2,004.41	LONGSIDE

476-0627-000 1	7402-14 W LINC&2261-71 S OLSON	TIMOTHY J	3	0.00	1737 N PALMER ST	650	
	DESCRIPTION	FOOTAGE	RATE	GROSS	PERCENT	NET	
	STREET RESURFACE-MAJOR - COM	126.00	39.77	5,011.02 5,011.02	40.00	2,004.41 2,004.41	LONGSIDE

476-0628-000 1	7418-30 W LINC&2260-70 S OLSON	TIMOTHY J	3	0.00	1737 N PALMER ST	660	
	DESCRIPTION	FOOTAGE	RATE	GROSS	PERCENT	NET	
	STREET RESURFACE-MAJOR - COM	128.00	39.77	5,090.56 5,090.56	40.00	2,036.22 2,036.22	LONGSIDE

476-0657-000 1	7500 W LINCOLN AVE	7500 WEST LINCOLN LLC	3	0.00		670	
	DESCRIPTION	FOOTAGE	RATE	GROSS	PERCENT	NET	
	STREET RESURFACE-MAJOR - COM	80.00	39.77	3,181.60 3,181.60	100.00	3,181.60 3,181.60	

476-0658-000 1	7510-12-14-16 W LINCOLN	7510 LINCOLN LLC	3	0.00	3647 S CHASE AVE	680	
	DESCRIPTION	FOOTAGE	RATE	GROSS	PERCENT	NET	
	STREET RESURFACE-MAJOR - COM	40.00	39.77	1,590.80 1,590.80	100.00	1,590.80 1,590.80	

476-0659-000 1	7530-32 W LINCOLN AVE	MOLINE SCOTT W	3	0.00	7532 W LINCOLN AVE	690	
	DESCRIPTION	FOOTAGE	RATE	GROSS	PERCENT	NET	
	STREET RESURFACE-MAJOR - COM	120.00	39.77	4,772.40 4,772.40	100.00	4,772.40 4,772.40	CONSTRUCTION EXTENT

490-0004-000 1	6101 W LINCOLN AVE	BRANSKI RICHARD	3	0.00	3458 S 56 ST	700	
	DESCRIPTION	FOOTAGE	RATE	GROSS	PERCENT	NET	
	STREET RESURFACE-MAJOR - COM	45.00	39.77	1,789.65 1,789.65	100.00	1,789.65 1,789.65	CONSTRUCTION EXTENT

KEY	ADDRESS	OWNER	CLASS	FRONT FOOT	
490-0006-000 1	6109 W LINCOLN AVE	BOREK II JOHN D	4	45.00	710
	DESCRIPTION				
	STREET RESURFACE-MAJOR - RES		FOOTAGE RATE GROSS PERCENT NET		
			45.00 31.82 1,431.90 100.00 1,431.90		

490-0007-000 1	6115 W LINCOLN AVE	SCHMECKPEPER JOY R	4	42.78	720
	DESCRIPTION				
	STREET RESURFACE-MAJOR - RES		FOOTAGE RATE GROSS PERCENT NET		
			42.78 31.82 1,361.26 100.00 1,361.26		

490-0063-000 1	6119-21 W LINCOLN AVE	KREUZER SCOTT T	4	33.25	11538 W PARNELL AVE	730
	DESCRIPTION					
	STREET RESURFACE-MAJOR - RES		FOOTAGE RATE GROSS PERCENT NET			
			33.25 31.82 1,058.02 100.00 1,058.02			

490-0064-000 1	6125 W LINCOLN AVE	GREER DIANE & LINGFORD R	4	33.25		740
	DESCRIPTION					
	STREET RESURFACE-MAJOR - RES		FOOTAGE RATE GROSS PERCENT NET			
			33.25 31.82 1,058.02 100.00 1,058.02			

490-0066-001 1	2304 S 62 ST	VERDUYN G & V	3	0.00	8441 S 42 ST	750
	DESCRIPTION					
	STREET RESURFACE-MAJOR - COM		FOOTAGE RATE GROSS PERCENT NET			
			66.50 39.77 2,644.71 100.00 2,644.71			

490-0081-000 1	6205 W LINCOLN AVE	STROIKA RONALD & LAURA	3	0.00	S94 W31579 MITCHELL CT	760
	DESCRIPTION					
	STREET RESURFACE-MAJOR - COM		FOOTAGE RATE GROSS PERCENT NET			
			90.00 39.77 3,579.30 100.00 3,579.30			

490-0082-000 1	6217 W LINCOLN AVE	MISUREK PAUL M	4	50.00		770
	DESCRIPTION					
	STREET RESURFACE-MAJOR - RES		FOOTAGE RATE GROSS PERCENT NET			
			50.00 31.82 1,591.00 100.00 1,591.00			

KEY	ADDRESS	OWNER	CLASS	FRONT FOOT	
490-0083-000 1	6223 W LINCOLN AVE	JOZWIAK RICHARD T&LEAH M	4	40.00	780
DESCRIPTION	FOOTAGE	RATE	GROSS	PERCENT	NET
STREET RESURFACE-MAJOR - RES	40.00	31.82	1,272.80 1,272.80	100.00	1,272.80 1,272.80

KEY	ADDRESS	OWNER	CLASS	FRONT FOOT	
490-0084-000 1	6225-27 W LINCOLN AVE	D&B REAL ESTATE INVEST	3	0.00	790
DESCRIPTION	FOOTAGE	RATE	GROSS	PERCENT	NET
STREET RESURFACE-MAJOR - COM	30.00	39.77	1,193.10 1,193.10	100.00	1,193.10 1,193.10

KEY	ADDRESS	OWNER	CLASS	FRONT FOOT	
490-0085-000 1	6231 W LINCOLN & 2310 S	LAPHAM BEER & FOOD LLC	3	0.00	800
DESCRIPTION	FOOTAGE	RATE	GROSS	PERCENT	NET
STREET RESURFACE-MAJOR - COM	30.00	39.77	1,193.10 1,193.10	100.00	1,193.10 1,193.10

KEY	ADDRESS	OWNER	CLASS	FRONT FOOT	
490-0112-000 1	6301 W LINCOLN AVE	W A BLUEPRINT & SUPP INC	3	0.00	810
DESCRIPTION	FOOTAGE	RATE	GROSS	PERCENT	NET
STREET RESURFACE-MAJOR - COM	30.00	39.77	1,193.10 1,193.10	100.00	1,193.10 1,193.10

KEY	ADDRESS	OWNER	CLASS	FRONT FOOT	
490-0113-000 1	6305-07 W LINCOLN AVE	RIVERA DANIEL A & KIM	4	30.00	820
DESCRIPTION	FOOTAGE	RATE	GROSS	PERCENT	NET
STREET RESURFACE-MAJOR - RES	30.00	31.82	954.60 954.60	100.00	954.60 954.60

KEY	ADDRESS	OWNER	CLASS	FRONT FOOT	
490-0114-000 1	6311 W LINCOLN AVE	SMITH LYNN A	4	30.00	830
DESCRIPTION	FOOTAGE	RATE	GROSS	PERCENT	NET
STREET RESURFACE-MAJOR - RES	30.00	31.82	954.60 954.60	100.00	954.60 954.60

KEY	ADDRESS	OWNER	CLASS	FRONT FOOT	
490-0115-000 1	6313-15 W LINCOLN AVE	CAVATAIO J & CAVATAIO M	4	30.00	840
DESCRIPTION	FOOTAGE	RATE	GROSS	PERCENT	NET
STREET RESURFACE-MAJOR - RES	30.00	31.82	954.60 954.60	100.00	954.60 954.60

KEY	ADDRESS	OWNER	CLASS	FRONT FOOT		
490-0116-000 1	6321 W LINCOLN AVE	WITTLIEFF W & J FAM TR	3	60.00	6100 W STONE HEDGE #342C	850
DESCRIPTION	FOOTAGE	RATE	GROSS	PERCENT	NET	
STREET RESURFACE-MAJOR - COM	60.00	39.77	2,386.20 2,386.20	100.00	2,386.20 2,386.20	

490-0117-000 1	6327 W LINCOLN AVE	PETERSON GARY R	3	60.00	7276 S 37 ST	860
DESCRIPTION	FOOTAGE	RATE	GROSS	PERCENT	NET	
STREET RESURFACE-MAJOR - COM	60.00	39.77	2,386.20 2,386.20	100.00	2,386.20 2,386.20	

490-0225-000 1	6403 W LINCOLN AVE	GRUENBERG ELDER W & E M	4	42.92		870
DESCRIPTION	FOOTAGE	RATE	GROSS	PERCENT	NET	
STREET RESURFACE-MAJOR - RES	42.92	31.82	1,365.71 1,365.71	100.00	1,365.71 1,365.71	

490-0226-000 1	6409 W LINCOLN AVE	ROENFANZ JON	4	42.90		880
DESCRIPTION	FOOTAGE	RATE	GROSS	PERCENT	NET	
STREET RESURFACE-MAJOR - RES	42.90	31.82	1,365.08 1,365.08	100.00	1,365.08 1,365.08	

490-0227-000 1	6415 W LINCOLN AVE	SILAS DAVID & ROSEANNE	4	42.90		890
DESCRIPTION	FOOTAGE	RATE	GROSS	PERCENT	NET	
STREET RESURFACE-MAJOR - RES	42.90	31.82	1,365.08 1,365.08	100.00	1,365.08 1,365.08	

490-0228-000 1	6421 W LINCOLN AVE	SLOSAR RICHARD ET AL	4	42.90	4175 SOUTH 66 STREET	900
DESCRIPTION	FOOTAGE	RATE	GROSS	PERCENT	NET	
STREET RESURFACE-MAJOR - RES	42.90	31.82	1,365.08 1,365.08	100.00	1,365.08 1,365.08	

490-0229-000 1	6427 W LINCOLN AVE	RICHLIN GARAGE INC	3	0.00		910
DESCRIPTION	FOOTAGE	RATE	GROSS	PERCENT	NET	
STREET RESURFACE-MAJOR - COM	42.90	39.77	1,706.13 1,706.13	100.00	1,706.13 1,706.13	

KEY	ADDRESS	OWNER	CLASS	FRONT FOOT		
490-0250-000 1	6501 W LINCOLN AVE	RICHLIN HOUSING II LLC	3	0.00	6427 W LINCOLN AVE	920
	DESCRIPTION	FOOTAGE	RATE	GROSS	PERCENT	NET
	STREET RESURFACE-MAJOR - COM	42.90	39.77	1,706.13 1,706.13	100.00	1,706.13 1,706.13

490-0251-000 1	6507 W LINCOLN AVE	RASTELLI RUTH V	4	42.75		930
	DESCRIPTION	FOOTAGE	RATE	GROSS	PERCENT	NET
	STREET RESURFACE-MAJOR - RES	42.75	31.82	1,360.31 1,360.31	100.00	1,360.31 1,360.31

490-0252-000 1	6515 W LINCOLN AVE	WNUCZEK PAUL A	4	42.75		940
	DESCRIPTION	FOOTAGE	RATE	GROSS	PERCENT	NET
	STREET RESURFACE-MAJOR - RES	42.75	31.82	1,360.31 1,360.31	100.00	1,360.31 1,360.31

490-0253-000 1	6521 W LINCOLN AVE	ETTELDORF MICHAEL & AMY	4	42.75		950
	DESCRIPTION	FOOTAGE	RATE	GROSS	PERCENT	NET
	STREET RESURFACE-MAJOR - RES	42.75	31.82	1,360.31 1,360.31	100.00	1,360.31 1,360.31

490-0255-001 1	6531 W LINC & 2304 S 66	MITTER JANICE M	3	0.00	6531 W LINCOLN AVE	960
	DESCRIPTION	FOOTAGE	RATE	GROSS	PERCENT	NET
	STREET RESURFACE-MAJOR - COM	85.50	39.77	3,400.34 3,400.34	100.00	3,400.34 3,400.34

490-0277-000 1	6603 W LINCOLN AVE	TOBIAN CHERI	4	84.22	S88 W22510 WILLOW COURT	970
	DESCRIPTION	FOOTAGE	RATE	GROSS	PERCENT	NET
	STREET RESURFACE-MAJOR - RES	84.22	31.82	2,679.88 2,679.88	100.00	2,679.88 2,679.88

490-0278-000 1	6613-15 W LINCOLN AVE	FRANITZA C J & J A	4	42.11	6615 W LINCOLN AVE	980
	DESCRIPTION	FOOTAGE	RATE	GROSS	PERCENT	NET
	STREET RESURFACE-MAJOR - RES	42.11	31.82	1,339.94 1,339.94	100.00	1,339.94 1,339.94

KEY	ADDRESS	OWNER	CLASS	FRONT FOOT
490-0374-000 1	6621 W LINCOLN AVE	OPICHKA O & C LIFEESTATE	4	42.00
	DESCRIPTION			
	STREET RESURFACE-MAJOR - RES	FOOTAGE	RATE	GROSS PERCENT NET
		42.00	31.82	1,336.44 100.00 1,336.44

490-0375-000 1	6629 W LINCOLN & 2306 S	KULWICKI RYAN	4	84.33	6629 W LINCOLN AVE	1000
	DESCRIPTION					
	STREET RESURFACE-MAJOR - RES	FOOTAGE	RATE	GROSS PERCENT NET		
		84.33	31.82	2,683.38 100.00 2,683.38		

490-0373-000 1	6703 W LINCOLN AVE	MCLEAN TIMOTHY J	4	46.00		1010
	DESCRIPTION					
	STREET RESURFACE-MAJOR - RES	FOOTAGE	RATE	GROSS PERCENT NET		
		46.00	31.82	1,463.72 100.00 1,463.72		

490-0372-000 1	6707 W LINCOLN AVE	MATZ LORETTAANNE	4	45.30		1020
	DESCRIPTION					
	STREET RESURFACE-MAJOR - RES	FOOTAGE	RATE	GROSS PERCENT NET		
		45.30	31.82	1,441.45 100.00 1,441.45		

490-0371-000 1	6715 W LINCOLN AVE	JANZEN-HEIBLER SANDRA L	4	45.30		1030
	DESCRIPTION					
	STREET RESURFACE-MAJOR - RES	FOOTAGE	RATE	GROSS PERCENT NET		
		45.30	31.82	1,441.45 100.00 1,441.45		

490-0370-000 1	6721 W LINCOLN AVE	TAYLOR JAMES L & CINDY	4	45.00		1040
	DESCRIPTION					
	STREET RESURFACE-MAJOR - RES	FOOTAGE	RATE	GROSS PERCENT NET		
		45.30	31.82	1,441.45 100.00 1,441.45		

490-0369-000 1	6727 W LINCOLN AVE	DOMBROWSKI L & FLANAGAN	4	45.30		1050
	DESCRIPTION					
	STREET RESURFACE-MAJOR - RES	FOOTAGE	RATE	GROSS PERCENT NET		
		45.30	31.82	1,441.45 100.00 1,441.45		

KEY	ADDRESS	OWNER	CLASS	FRONT FOOT		
490-0368-000 1	6733-35 W LINCOLN AVE	LUTZKE BERNARD & ISABELLE	3	0.00	4318 N ARDMORE AVE	1060
DESCRIPTION	FOOTAGE	RATE	GROSS	PERCENT	NET	
STREET RESURFACE-MAJOR - COM	70.00	39.77	2,783.90 2,783.90	100.00	2,783.90 2,783.90	

KEY	ADDRESS	OWNER	CLASS	FRONT FOOT		
490-0367-000 1	6741-43 W LINCOLN AVE	STRAHLENDORF HARRY	3	0.00	6743 W LINCOLN AVE	1070
DESCRIPTION	FOOTAGE	RATE	GROSS	PERCENT	NET	
STREET RESURFACE-MAJOR - COM	46.30	39.77	1,841.35 1,841.35	100.00	1,841.35 1,841.35	

KEY	ADDRESS	OWNER	CLASS	FRONT FOOT		
490-0366-000 1	6747 W LINCOLN AVE	SCHAAL GREGORY G	3	0.00	10224 W DAKOTA	1080
DESCRIPTION	FOOTAGE	RATE	GROSS	PERCENT	NET	
STREET RESURFACE-MAJOR - COM	37.00	39.77	1,471.49 1,471.49	100.00	1,471.49 1,471.49	

KEY	ADDRESS	OWNER	CLASS	FRONT FOOT		
489-0080-000 1	6819 W LINCOLN AVE	AYUB MUHAMMAD	3	0.00	3548 S 77 ST	1090
DESCRIPTION	FOOTAGE	RATE	GROSS	PERCENT	NET	
STREET RESURFACE-MAJOR - COM	176.21	39.77	7,007.87 7,007.87	100.00	7,007.87 7,007.87	

KEY	ADDRESS	OWNER	CLASS	FRONT FOOT		
489-0082-000 1	6854 W BELOIT RD	FROEBEL REALTY CO INC	3	0.00	5686 N TEUTONIA AVE	1100
DESCRIPTION	FOOTAGE	RATE	GROSS	PERCENT	NET	
STREET RESURFACE-MAJOR - COM	79.40	39.77	3,157.74 3,157.74	100.00	3,157.74 3,157.74	

KEY	ADDRESS	OWNER	CLASS	FRONT FOOT		
489-0036-001 1	6915 W LINCOLN AVE	TICALI PHILIP & RUTH C	3	0.00		1110
DESCRIPTION	FOOTAGE	RATE	GROSS	PERCENT	NET	
STREET RESURFACE-MAJOR - COM	120.00	39.77	4,772.40	40.00	1,908.96	LONGSIDE
STREET RESURFACE-MAJOR - COM	84.90	39.77	3,376.47 8,148.87	100.00	3,376.47 5,285.43	

KEY	ADDRESS	OWNER	CLASS	FRONT FOOT		
489-0221-000 1	6933 W LINCOLN AVE	KASSA STEPHEN M	4	40.00	2202 S 78 ST	1120
DESCRIPTION	FOOTAGE	RATE	GROSS	PERCENT	NET	
STREET RESURFACE-MAJOR - RES	40.00	31.82	1,272.80 1,272.80	100.00	1,272.80 1,272.80	

KEY	ADDRESS	OWNER	CLASS	FRONT FOOT	
489-0222-000 1	7005 W STUTH PL	BERGER KEVIN W & PAULA	4	47.58	1130
DESCRIPTION					
		FOOTAGE	RATE	GROSS	PERCENT NET
STREET RESURFACE-MAJOR - RES		40.68	31.82	1,294.44	100.00 1,294.44
				1,294.44	1,294.44

489-0105-000 1	7005 W LINCOLN AVE	VARGAS ALBARO & LUIS	4	42.27	7011 W LINCOLN AVE	1140
DESCRIPTION						
		FOOTAGE	RATE	GROSS	PERCENT NET	
STREET RESURFACE-MAJOR - RES		54.00	31.82	1,718.28	89.00 1,529.27	RECTANGULARIZED
				1,718.28	1,529.27	

489-0106-000 1	7011 W LINCOLN AVE	ALPIZAR A & ARELLANO A	4	40.00		1150
DESCRIPTION						
		FOOTAGE	RATE	GROSS	PERCENT NET	
STREET RESURFACE-MAJOR - RES		40.00	31.82	1,272.80	100.00 1,272.80	
				1,272.80	1,272.80	

489-0107-000 1	7015 W LINCOLN AVE	MCCARTY PATRICIA J	4	40.00		1160
DESCRIPTION						
		FOOTAGE	RATE	GROSS	PERCENT NET	
STREET RESURFACE-MAJOR - RES		40.00	31.82	1,272.80	100.00 1,272.80	
				1,272.80	1,272.80	

489-0108-000 1	7021 W LINCOLN AVE	KACHELMEYER DONNA M	4	40.00		1170
DESCRIPTION						
		FOOTAGE	RATE	GROSS	PERCENT NET	
STREET RESURFACE-MAJOR - RES		40.00	31.82	1,272.80	100.00 1,272.80	
				1,272.80	1,272.80	

489-0109-000 1	7027 W LINCOLN AVE	ALBRECHT WILLIAM J	4	40.00		1180
DESCRIPTION						
		FOOTAGE	RATE	GROSS	PERCENT NET	
STREET RESURFACE-MAJOR - RES		40.00	31.82	1,272.80	100.00 1,272.80	
				1,272.80	1,272.80	

489-0110-000 1	7031 W LINCOLN AVE	FEDRAN MARK B & BARBARA	4	40.00		1190
DESCRIPTION						
		FOOTAGE	RATE	GROSS	PERCENT NET	
STREET RESURFACE-MAJOR - RES		40.00	31.82	1,272.80	100.00 1,272.80	
				1,272.80	1,272.80	

KEY	ADDRESS	OWNER	CLASS	FRONT FOOT		
489-0114-000 1	7103 W LINCOLN AVE	SCHUBERT ELAINE I	4	47.00	1200	
DESCRIPTION		FOOTAGE	RATE	GROSS	PERCENT	NET
STREET RESURFACE-MAJOR - RES		47.00	31.82	1,495.54 1,495.54	100.00	1,495.54 1,495.54

489-0115-000 1	7109 W LINCOLN AVE	DAVIS CAROL T	4	40.00	1210	
DESCRIPTION		FOOTAGE	RATE	GROSS	PERCENT	NET
STREET RESURFACE-MAJOR - RES		40.00	31.82	1,272.80 1,272.80	100.00	1,272.80 1,272.80

489-0116-000 1	7115 W LINCOLN AVE	IRISH JOHN S & MARI A	4	40.00	1220	
DESCRIPTION		FOOTAGE	RATE	GROSS	PERCENT	NET
STREET RESURFACE-MAJOR - RES		40.00	31.82	1,272.80 1,272.80	100.00	1,272.80 1,272.80

489-0117-000 1	7121 W LINCOLN AVE	KOULA KENNETH M	4	40.00	1230	
DESCRIPTION		FOOTAGE	RATE	GROSS	PERCENT	NET
STREET RESURFACE-MAJOR - RES		40.00	31.82	1,272.80 1,272.80	100.00	1,272.80 1,272.80

489-0118-000 1	7125 W LINCOLN AVE	HASS JEFFREY W	4	40.00	1240	
DESCRIPTION		FOOTAGE	RATE	GROSS	PERCENT	NET
STREET RESURFACE-MAJOR - RES		40.00	31.82	1,272.80 1,272.80	100.00	1,272.80 1,272.80

489-0119-000 1	7131 W LINCOLN AVE	FREEMAN JAMES C JR	4	47.00	1250	
DESCRIPTION		FOOTAGE	RATE	GROSS	PERCENT	NET
STREET RESURFACE-MAJOR - RES		47.00	31.82	1,495.54 1,495.54	100.00	1,495.54 1,495.54

489-0245-000 1	7203 W LINCOLN & 2307 S	KINATEDER WALTER C	4	55.46	1260	
DESCRIPTION	13380 TREMONT ST	FOOTAGE	RATE	GROSS	PERCENT	NET
STREET RESURFACE-MAJOR - RES		55.46	31.82	1,764.74 1,764.74	100.00	1,764.74 1,764.74

KEY	ADDRESS	OWNER	CLASS	FRONT FOOT		
489-0244-000 1	7211 W LINCOLN AVE	COSTA DENNIS J & C S	4	60.00	1270	
DESCRIPTION						
		FOOTAGE	RATE	GROSS	PERCENT	NET
	STREET RESURFACE-MAJOR - RES	60.00	31.82	1,909.20 1,909.20	100.00	1,909.20 1,909.20

KEY	ADDRESS	OWNER	CLASS	FRONT FOOT		
489-0243-000 1	7219 W LINCOLN AVE	MARSHALL JODI M& DAVID L 4		50.00	1280	
DESCRIPTION						
		FOOTAGE	RATE	GROSS	PERCENT	NET
	STREET RESURFACE-MAJOR - RES	50.00	31.82	1,591.00 1,591.00	100.00	1,591.00 1,591.00

KEY	ADDRESS	OWNER	CLASS	FRONT FOOT		
489-0239-001 1	7233 W LINCOLN AVE	THEO T & NICOLE TOPOULOS N 3		0.00	1290	
DESCRIPTION						
		FOOTAGE	RATE	GROSS	PERCENT	NET
	STREET RESURFACE-MAJOR - COM	100.00	39.77	3,977.00 3,977.00	100.00	3,977.00 3,977.00

KEY	ADDRESS	OWNER	CLASS	FRONT FOOT		
489-0277-000 1	7307 W LINCOLN AVE	WAGNER ERWIN & V L TRUST 3		0.00	1300	
DESCRIPTION						
		FOOTAGE	RATE	GROSS	PERCENT	NET
	STREET RESURFACE-MAJOR - COM	97.00	39.77	3,857.69 3,857.69	100.00	3,857.69 3,857.69

KEY	ADDRESS	OWNER	CLASS	FRONT FOOT		
489-0276-000 1	7315 W LINCOLN AVE	SCHNEIDER GEORGE R	4	30.00	1310	
DESCRIPTION						
		FOOTAGE	RATE	GROSS	PERCENT	NET
	STREET RESURFACE-MAJOR - RES	30.00	31.82	954.60 954.60	100.00	954.60 954.60

KEY	ADDRESS	OWNER	CLASS	FRONT FOOT		
489-0275-000 1	7319 W LINCOLN AVE	JOHN DEBORA A	4	30.00	1320	
DESCRIPTION						
		FOOTAGE	RATE	GROSS	PERCENT	NET
	STREET RESURFACE-MAJOR - RES	30.00	31.82	954.60 954.60	100.00	954.60 954.60

KEY	ADDRESS	OWNER	CLASS	FRONT FOOT		
489-0273-000 1	7323 W LINCOLN AVE	OLGUIN BRENDA L	4	30.00	1330	
DESCRIPTION						
		FOOTAGE	RATE	GROSS	PERCENT	NET
	STREET RESURFACE-MAJOR - RES	30.00	31.82	954.60 954.60	100.00	954.60 954.60

KEY	ADDRESS	OWNER	CLASS	FRONT FOOT	
489-0272-000 1	7327 W LINCOLN AVE	PINTAR CAROLINE M	4	32.00	1340
DESCRIPTION	FOOTAGE	RATE	GROSS	PERCENT	NET
STREET RESURFACE-MAJOR - RES	32.00	31.82	1,018.24 1,018.24	100.00	1,018.24 1,018.24

KEY	ADDRESS	OWNER	CLASS	FRONT FOOT	
489-0271-000 1	73** W LINCOLN AVE	PINTAR CAROLINE M	3	35.00	7327 W LINCOLN AVE 1350
DESCRIPTION	FOOTAGE	RATE	GROSS	PERCENT	NET
STREET RESURFACE-MAJOR - COM	35.00	39.77	1,391.95 1,391.95	100.00	1,391.95 1,391.95

KEY	ADDRESS	OWNER	CLASS	FRONT FOOT	
489-0306-000 1	7405 W LINCOLN AVE	WAGNER ERWIN & V L TRUST	3	0.00	8031 W LINCOLN AVE 1360
DESCRIPTION	FOOTAGE	RATE	GROSS	PERCENT	NET
STREET RESURFACE-MAJOR - COM	67.00	39.77	2,664.59 2,664.59	100.00	2,664.59 2,664.59

KEY	ADDRESS	OWNER	CLASS	FRONT FOOT	
489-0305-000 1	7411 W LINCOLN AVE	SCHMIDT RANDAL P	4	30.00	1370
DESCRIPTION	FOOTAGE	RATE	GROSS	PERCENT	NET
STREET RESURFACE-MAJOR - RES	30.00	31.82	954.60 954.60	100.00	954.60 954.60

KEY	ADDRESS	OWNER	CLASS	FRONT FOOT	
489-0304-000 1	7415-17 W LINCOLN AVE	ELAHI MOHAMMAD & SHEILA	4	30.00	14110 W CLEVELAND 1380
DESCRIPTION	FOOTAGE	RATE	GROSS	PERCENT	NET
STREET RESURFACE-MAJOR - RES	30.00	31.82	954.60 954.60	100.00	954.60 954.60

KEY	ADDRESS	OWNER	CLASS	FRONT FOOT	
489-0303-000 1	7419-21 W LINCOLN AVE	GRIMORD MARY J	4	30.00	7419 W LINCOLN AVE 1390
DESCRIPTION	FOOTAGE	RATE	GROSS	PERCENT	NET
STREET RESURFACE-MAJOR - RES	30.00	31.82	954.60 954.60	100.00	954.60 954.60

KEY	ADDRESS	OWNER	CLASS	FRONT FOOT	
489-0301-000 1	2302 S 75 ST	CARTER TIMOTHY	4	46.00	1400
DESCRIPTION	FOOTAGE	RATE	GROSS	PERCENT	NET
STREET RESURFACE-MAJOR - RES	97.00	31.82	3,086.54 3,086.54	40.00	1,234.62 1,234.62 LONGSIDE

KEY	ADDRESS	OWNER	CLASS	FRONT FOOT	
489-0332-000 1	2305 S 75 ST	BONCZKIEWICZ RONALD	4	56.00	18328 SPRING ST
					1410
DESCRIPTION		FOOTAGE	RATE	GROSS	PERCENT NET
STREET RESURFACE-MAJOR - RES		120.00	31.82	3,818.40	40.00 1,527.36
				3,818.40	1,527.36 LONGSIDE

489-0362-001 1	2310 S 76 ST	SANDHAWALIA LLC	3	0.00	3121 N 82 ST	1420
DESCRIPTION		FOOTAGE	RATE	GROSS	PERCENT NET	
STREET RESURFACE-MAJOR - COM		120.00	39.77	4,772.40	40.00 1,908.96	CONSTRUCTION EXT
				4,772.40	1,908.96	

284 283,016.87 257,590.89 7,830.37 *****TOTALS FOR PROJECT *****

RUN # SPL015C ON 12/07/06

SPECIALS BY CODE TOTALS P0729S

PAGE 22

CODE	NUMBER	GROSS	NET	FOOTAGE	CODE DESCRIPTION
	82	113,659.50	109,327.53	3,571.95	STREET RESURFACE-MAJOR - RES
	63	169,357.37	148,263.36	4,258.42	STREET RESURFACE-MAJOR - COM

257,590.89

KEY				PAGE	GROSS	NET	ADDRESS
475	0220	000	1	6	1,310.02	1,310.02	6760-62 BELOIT&6766-68 L
475	0302	000	1	1	1,113.56	1,113.56	6100 W LINCOLN & 2277 S
475	0303	000	1	1	1,193.10	1,193.10	6104-06 W LINCOLN AVE
475	0304	000	1	1	1,193.10	1,193.10	6108-10 W LINCOLN AVE
475	0305	000	1	1	954.60	954.60	6112 W LINCOLN AVE
475	0306	000	1	1	954.60	954.60	6116 W LINCOLN AVE
475	0361	000	1	1	1,431.90	1,431.90	6122-24 W LINCOLN AVE
475	0362	000	1	1	477.30	477.30	61** W LINCOLN AVE
475	0363	000	1	2	1,838.56	1,838.56	6128 W LINCOLN & 2270 S
475	0375	000	1	2	1,789.65	1,789.65	6202 W LINCOLN AVE
475	0376	000	1	2	1,789.65	1,789.65	6206-08-10 W LINCOLN AVE
475	0377	000	1	2	1,789.65	1,789.65	6214 W LINCOLN AVE
475	0378	000	1	2	1,909.20	1,909.20	6222 W LINCOLN AVE
475	0379	000	1	2	1,789.65	1,789.65	62** W LINCOLN AVE
475	0444	000	1	2	1,590.80	1,590.80	6300 W LINCOLN& 2271-73
475	0445	000	1	3	1,272.80	1,272.80	6306 W LINCOLN AVE
475	0446	000	1	3	1,272.80	1,272.80	6312-14 W LINCOLN AVE
475	0466	000	1	3	1,272.80	1,272.80	6318 W LINCOLN AVE
475	0467	000	1	3	1,272.80	1,272.80	6322 W LINCOLN AVE
475	0468	000	1	3	1,590.80	1,590.80	6328-30-30A W LINCOLN AV
475	0480	001	1	3	3,370.91	3,370.91	6406 W LINCOLN AVE
475	0482	000	1	3	1,431.90	1,431.90	6412 W LINCOLN AVE
475	0484	001	1	4	3,370.91	3,370.91	6424 W LINCOLN AVE
475	0517	000	1	4	1,789.65	1,789.65	2273 S 65 ST
475	0518	000	1	4	1,789.65	1,789.65	6506-06A-08-10 W LINCOLN
475	0519	000	1	4	1,272.80	1,272.80	6514 W LINCOLN AVE
475	0520	000	1	4	1,272.80	1,272.80	6520 W LINCOLN AVE
475	0521	000	1	4	1,272.80	1,272.80	6524 W LINCOLN AVE
475	0522	000	1	4	1,484.40	1,484.40	6530 W LINCOLN AVE
475	0541	000	1	5	1,473.27	1,473.27	6602 W LINCOLN AVE
475	0542	000	1	5	1,272.80	1,272.80	6608 W LINCOLN AVE
475	0543	000	1	5	1,272.80	1,272.80	6614 W LINCOLN AVE
475	0544	000	1	5	1,272.80	1,272.80	6620 W LINCOLN AVE
475	0545	000	1	5	1,272.80	1,272.80	6624 W LINCOLN AVE

KEY			PAGE	GROSS	NET	ADDRESS
475	0546	000	1	1,465.95	1,465.95	2272 S 67 ST
475	0554	001	1	3,459.99	3,459.99	6700 W LINCOLN AVE
475	0556	001	1	6,641.59	6,641.59	6716-18-20-22 W LINCOLN
476	0215	000	1	2,386.20	2,386.20	6900-04 W LINC & 2269 S
476	0216	001	1	4,739.79	4,739.79	6914 W LINCOLN AVE
476	0231	000	1	5,090.56	2,036.22	6808 W LINCOLN AVE
476	0232	000	1	1,909.20	1,909.20	68** W LINCOLN AVE
476	0233	000	1	2,704.36	2,704.36	2260 S 69 & 6830 W LINCO
476	0258	000	1	2,386.20	2,386.20	67** W LINCOLN AVE
476	0259	000	1	2,386.20	2,386.20	6772-74-78-78A-80 W LINC
476	0488	001	1	2,975.59	2,975.59	2268 S 70 STREET
476	0502	000	1	5,011.02	2,004.41	7010 W LINCOLN AVE
476	0503	000	1	1,431.90	1,431.90	7020-22 W LINCOLN AVE
476	0504	000	1	1,431.90	1,431.90	7024-24A W LINCOLN AVE
476	0505	000	1	1,710.11	1,590.80	7030-32 W LINCOLN AVE
476	0531	000	1	4,096.31	3,977.00	7100 W LINCOLN AVE
476	0532	000	1	1,789.65	1,789.65	71** W LINCOLN AVE
476	0533	000	1	1,431.90	1,431.90	7120 W LINCOLN AVE
476	0534	000	1	954.60	954.60	7126 W LINCOLN AVE
476	0535	000	1	1,431.72	1,431.72	2264-70 S 72 ST
476	0563	001	1	4,070.46	4,070.46	7202 W LINCOLN AVE
476	0566	000	1	1,789.65	1,789.65	7216-18 W LINCOLN AVE
476	0567	000	1	954.60	954.60	7220 W LINCOLN AVE
476	0568	000	1	954.60	954.60	7224 W LINCOLN AVE
476	0569	000	1	1,193.10	1,193.10	7228 W LINCOLN AVE
476	0570	000	1	1,113.56	1,113.56	7234 W LINCOLN AVE
476	0598	000	1	1,209.16	1,209.16	7302 W LINC & 2269 S 73
476	0599	000	1	954.60	954.60	7306 W LINCOLN AVE
476	0600	000	1	1,909.20	1,909.20	7310-12 W LINCOLN AVE
476	0601	002	1	5,011.02	2,004.41	7330 W LINCOLN AVE
476	0627	000	1	5,011.02	2,004.41	7402-14 W LINC&2261-71 S
476	0628	000	1	5,090.56	2,036.22	7418-30 W LINC&2260-70 S
476	0657	000	1	3,181.60	3,181.60	7500 W LINCOLN AVE
476	0658	000	1	1,590.80	1,590.80	7510-12-14-16 W LINCOLN

KEY			PAGE	GROSS	NET	ADDRESS
476	0659	000	1	4,772.40	4,772.40	7530-32 W LINCOLN AVE
489	0036	001	1	8,148.87	5,285.43	6915 W LINCOLN AVE
489	0080	000	1	7,007.87	7,007.87	6819 W LINCOLN AVE
489	0082	000	1	3,157.74	3,157.74	6854 W BELOIT RD
489	0105	000	1	1,718.28	1,529.27	7005 W LINCOLN AVE
489	0106	000	1	1,272.80	1,272.80	7011 W LINCOLN AVE
489	0107	000	1	1,272.80	1,272.80	7015 W LINCOLN AVE
489	0108	000	1	1,272.80	1,272.80	7021 W LINCOLN AVE
489	0109	000	1	1,272.80	1,272.80	7027 W LINCOLN AVE
489	0110	000	1	1,272.80	1,272.80	7031 W LINCOLN AVE
489	0114	000	1	1,495.54	1,495.54	7103 W LINCOLN AVE
489	0115	000	1	1,272.80	1,272.80	7109 W LINCOLN AVE
489	0116	000	1	1,272.80	1,272.80	7115 W LINCOLN AVE
489	0117	000	1	1,272.80	1,272.80	7121 W LINCOLN AVE
489	0118	000	1	1,272.80	1,272.80	7125 W LINCOLN AVE
489	0119	000	1	1,495.54	1,495.54	7131 W LINCOLN AVE
489	0221	000	1	1,272.80	1,272.80	6933 W LINCOLN AVE
489	0222	000	1	1,294.44	1,294.44	7005 W STUTH PL
489	0239	001	1	3,977.00	3,977.00	7233 W LINCOLN AVE
489	0243	000	1	1,591.00	1,591.00	7219 W LINCOLN AVE
489	0244	000	1	1,909.20	1,909.20	7211 W LINCOLN AVE
489	0245	000	1	1,764.74	1,764.74	7203 W LINCOLN & 2307 S
489	0271	000	1	1,391.95	1,391.95	73** W LINCOLN AVE
489	0272	000	1	1,018.24	1,018.24	7327 W LINCOLN AVE
489	0273	000	1	954.60	954.60	7323 W LINCOLN AVE
489	0275	000	1	954.60	954.60	7319 W LINCOLN AVE
489	0276	000	1	954.60	954.60	7315 W LINCOLN AVE
489	0277	000	1	3,857.69	3,857.69	7307 W LINCOLN AVE
489	0301	000	1	3,086.54	1,234.62	2302 S 75 ST
489	0303	000	1	954.60	954.60	7419-21 W LINCOLN AVE
489	0304	000	1	954.60	954.60	7415-17 W LINCOLN AVE
489	0305	000	1	954.60	954.60	7411 W LINCOLN AVE
489	0306	000	1	2,664.59	2,664.59	7405 W LINCOLN AVE
489	0332	000	1	3,818.40	1,527.36	2305 S 75 ST

KEY			PAGE	GROSS	NET	ADDRESS
489	0362	001	1	21 4,772.40	1,908.96	2310 S 76 ST
490	0004	000	1	10 1,789.65	1,789.65	6101 W LINCOLN AVE
490	0006	000	1	11 1,431.90	1,431.90	6109 W LINCOLN AVE
490	0007	000	1	11 1,361.26	1,361.26	6115 W LINCOLN AVE
490	0063	000	1	11 1,058.02	1,058.02	6119-21 W LINCOLN AVE
490	0064	000	1	11 1,058.02	1,058.02	6125 W LINCOLN AVE
490	0066	001	1	11 2,644.71	2,644.71	2304 S 62 ST
490	0081	000	1	11 3,579.30	3,579.30	6205 W LINCOLN AVE
490	0082	000	1	11 1,591.00	1,591.00	6217 W LINCOLN AVE
490	0083	000	1	12 1,272.80	1,272.80	6223 W LINCOLN AVE
490	0084	000	1	12 1,193.10	1,193.10	6225-27 W LINCOLN AVE
490	0085	000	1	12 1,193.10	1,193.10	6231 W LINCOLN & 2310 S
490	0112	000	1	12 1,193.10	1,193.10	6301 W LINCOLN AVE
490	0113	000	1	12 954.60	954.60	6305-07 W LINCOLN AVE
490	0114	000	1	12 954.60	954.60	6311 W LINCOLN AVE
490	0115	000	1	12 954.60	954.60	6313-15 W LINCOLN AVE
490	0116	000	1	13 2,386.20	2,386.20	6321 W LINCOLN AVE
490	0117	000	1	13 2,386.20	2,386.20	6327 W LINCOLN AVE
490	0225	000	1	13 1,365.71	1,365.71	6403 W LINCOLN AVE
490	0226	000	1	13 1,365.08	1,365.08	6409 W LINCOLN AVE
490	0227	000	1	13 1,365.08	1,365.08	6415 W LINCOLN AVE
490	0228	000	1	13 1,365.08	1,365.08	6421 W LINCOLN AVE
490	0229	000	1	13 1,706.13	1,706.13	6427 W LINCOLN AVE
490	0250	000	1	14 1,706.13	1,706.13	6501 W LINCOLN AVE
490	0251	000	1	14 1,360.31	1,360.31	6507 W LINCOLN AVE
490	0252	000	1	14 1,360.31	1,360.31	6515 W LINCOLN AVE
490	0253	000	1	14 1,360.31	1,360.31	6521 W LINCOLN AVE
490	0255	001	1	14 3,400.34	3,400.34	6531 W LINC & 2304 S 66
490	0277	000	1	14 2,679.88	2,679.88	6603 W LINCOLN AVE
490	0278	000	1	14 1,339.94	1,339.94	6613-15 W LINCOLN AVE
490	0366	000	1	16 1,471.49	1,471.49	6747 W LINCOLN AVE
490	0367	000	1	16 1,841.35	1,841.35	6741-43 W LINCOLN AVE
490	0368	000	1	16 2,783.90	2,783.90	6733-35 W LINCOLN AVE
490	0369	000	1	15 1,441.45	1,441.45	6727 W LINCOLN AVE

KEY				PAGE	GROSS	NET	ADDRESS
490	0370	000	1	15	1,441.45	1,441.45	6721 W LINCOLN AVE
490	0371	000	1	15	1,441.45	1,441.45	6715 W LINCOLN AVE
490	0372	000	1	15	1,441.45	1,441.45	6707 W LINCOLN AVE
490	0373	000	1	15	1,463.72	1,463.72	6703 W LINCOLN AVE
490	0374	000	1	15	1,336.44	1,336.44	6621 W LINCOLN AVE
490	0375	000	1	15	2,683.38	2,683.38	6629 W LINCOLN & 2306 S