

18.



City of West Allis Matter Summary

7525 W. Greenfield Ave.
West Allis, WI 53214

File Number	Title	Status
-------------	-------	--------

R-2009-0257 Resolution Introduced

Resolution to confirm and adopt the report of the City Engineer containing the schedule of proposed assessments for improvement of S. 60 St. from North Corporate Limits to W. Lincoln Ave., W. Greenfield Ave. from S. 60 St. to S. 62 St. and portions of intersecting streets by concrete reconstruction with miscellaneous walk, miscellaneous driveway repair, narrowing of pavement, storm sewer relay, sanitary sewer relay, water main relay, building services and utility adjustments.

Introduced: 12/15/2009

Controlling Body: Public Works Committee

Sponsor(s): Public Works Committee

COMMITTEE RECOMMENDATION

Adopt

ACTION DATE:

12/15/2009

MOVER	SECONDER	
_____	_____	Barczak
_____	_____	Czaplewski
_____	_____	Kopplin
_____	_____	Lajsic
_____	_____	Narlock
_____	_____	Reinke
<i>✓</i>	_____	Roadt
_____	_____	Sengstock
_____	<i>✓</i>	Vitale
_____	_____	Weigel

AYE	NO	PRESENT	EXCUSED
<i>✓</i>			
<i>✓</i>			
<i>✓</i>			
<i>✓</i>			
<i>✓</i>			

TOTAL

5

SIGNATURE OF COMMITTEE MEMBER

[Signature]

Chair

Vice-Chair

Member

COMMON COUNCIL ACTION

Adopt

ACTION DATE:

12-15-09

MOVER	SECONDER	
<i>✓</i>	_____	Barczak
_____	_____	Czaplewski
_____	_____	Kopplin
_____	_____	Lajsic
_____	_____	Narlock
_____	<i>✓</i>	Reinke
_____	_____	Roadt
_____	_____	Sengstock
_____	_____	Vitale
_____	_____	Weigel

AYE	NO	PRESENT	EXCUSED
<i>✓</i>			
<i>✓</i>			
<i>✓</i>			
<i>✓</i>			
<i>✓</i>			
<i>✓</i>			
<i>✓</i>			
<i>✓</i>			
<i>✓</i>			
<i>✓</i>			
	<i>✓</i>		
<i>✓</i>			

TOTAL

↑

1

Resolution

File Number: R-2009-0257

Final Action:

Sponsor(s): Public Works Committee

DEC 15 2009

Resolution to confirm and adopt the report of the City Engineer containing the schedule of proposed assessments for improvement of S. 60 St. from North Corporate Limits to W. Lincoln Ave., W. Greenfield Ave. from S. 60 St. to S. 62 St. and portions of intersecting streets by concrete reconstruction with miscellaneous walk, miscellaneous driveway repair, narrowing of pavement, storm sewer relay, sanitary sewer relay, water main relay, building services and utility adjustments.

WHEREAS, The City Engineer, pursuant to Preliminary Resolution No. R-2009-0130, adopted on May 19, 2009 and R-2009-0233, adopted on October 20, 2009, prepared and submitted his report as provided in sec. 66.0703(5) of the Wisconsin Statutes, for the improvement of the streets as hereinafter described; and,

WHEREAS, The City Clerk/Treasurer gave due notice that such report was open for inspection at his office and also at the office of the City Engineer, and that all persons interested could appear before the Common Council and be heard concerning the matters contained in the Preliminary Resolution and Report; and,

WHEREAS, The Common Council met pursuant to such notice, at the time and place therein named; and having considered all statements and communications concerning the proposed improvements, relating to the matters contained in the City Engineer's report, including the schedule of proposed assessments, the Common Council makes no change in said report.

NOW, THEREFORE, BE IT RESOLVED By the Common Council of the City of West Allis:

1. The report of the City Engineer, including the schedule of the proposed assessments, for the improvement of S. 60 St. from North Corporate Limits to W. Lincoln Ave., W. Greenfield Ave. from S. 60 St. to S. 62 St. and portions of intersecting streets by concrete reconstruction with miscellaneous walk, miscellaneous driveway repair, narrowing of pavement, storm sewer relay, sanitary sewer relay, water main relay, building services and utility adjustments by concrete reconstruction with miscellaneous walk, miscellaneous driveway repair, narrowing of pavement, storm sewer relay, sanitary sewer relay, water main relay, building services and utility adjustments be and the same is hereby approved and adopted.


2. The property against which the assessments are proposed is benefited; the assessments shown on the report are true and correct, have been determined on a reasonable basis and are hereby confirmed.

3. The City Engineer is hereby authorized and directed to prepare final plans for the aforesaid area in accordance with the terms of this resolution.

EngP0526S

DEC 15 2009


ADOPTED



Paul M. Ziebler, City Admin. Officer, Clerk/Treas.

APPROVED

12/21/09



Dan Devine, Mayor



ENGINEERING DEPARTMENT

Michael G. Lewis
City Engineer

414/302-8360
414/302-8366 (Fax)

City Hall
7525 West Greenfield Avenue
West Allis, Wisconsin 53214

www.ci.west-allis.wi.us
mlewis@ci.west-allis.wi.us

December 15, 2009

Honorable Mayor and Common Council
West Allis, Wisconsin

Dear Mayor and Council Members:

I herewith respectfully submit my report on the assessment of benefits for concrete reconstruction with miscellaneous walk, miscellaneous driveway repair, narrowing of pavement, storm sewer relay, sanitary sewer relay, water main relay, building services and utility adjustments in:

S. 60 St. from North Corporate Limits to W. Lincoln Ave., W. Greenfield Ave. from S. 60 St. to S. 62 St., and portions of intersecting streets

as directed in Preliminary Resolution No. R-2009-0130 adopted on May 19, 2009 and R-2009-0233, adopted on October 20, 2009.

This report consists of the following schedules attached hereto:

- Schedule A. - Preliminary Plans and Specifications;
- Schedule B. - Estimate of Entire Cost of Proposed Improvements;
- Schedule C. - Schedule of Proposed Assessments Against Each Parcel Affected.

The properties against which the assessments are proposed are benefited.

Respectfully submitted,

A handwritten signature in blue ink, appearing to read "Michael G. Lewis".

Michael G. Lewis, P.E.
City Engineer

MGL:ns
Encs.

PROPOSED IMPROVEMENT OF

S. 60 St. from North Corporate Limits to W. Lincoln Ave., W. Greenfield Ave. from S. 60 St. to S. 62 St., and portions of intersecting streets

by concrete reconstruction with miscellaneous walk, miscellaneous driveway repair, narrowing of pavement, storm sewer relay, sanitary sewer relay, water main relay, building services and utility adjustments

SCHEDULE "A"

Preliminary Plans & Specifications Attached

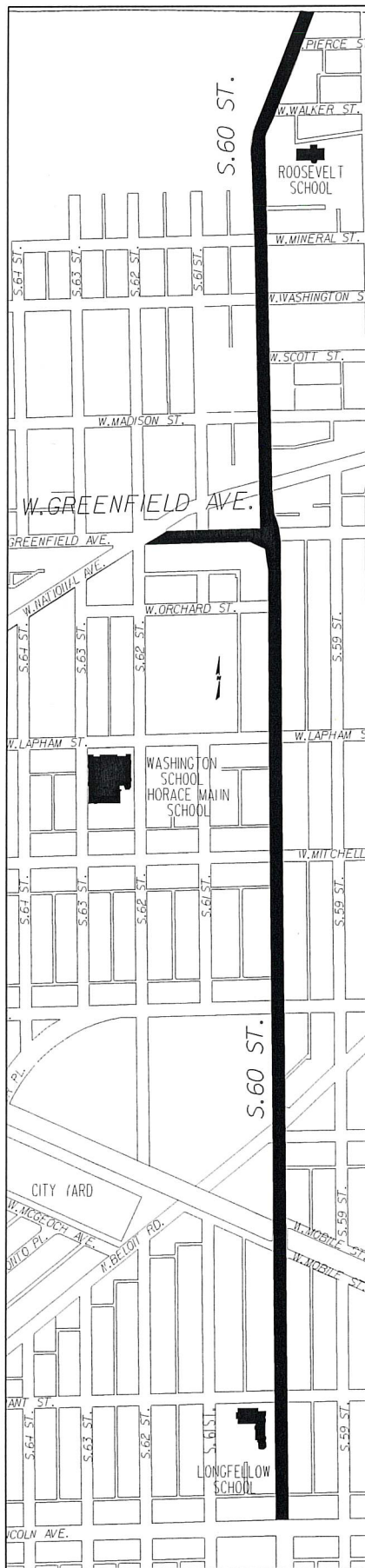
SCHEDULE "B"

Estimate of the Entire Cost

\$5,307,300

SCHEDULE "C"

Schedule of Proposed Assessments
Against Each Parcel Affected





ENGINEERING DEPARTMENT

Michael G. Lewis
City Engineer

414/302-8360
414/302-8366 (Fax)

City Hall
7525 West Greenfield Avenue
West Allis, Wisconsin 53214

www.ci.west-allis.wi.us
mlewis@ci.west-allis.wi.us

December 15, 2009

Board of Public Works
West Allis City Hall
West Allis, Wisconsin

Dear Board Members:

I am herewith submitting preliminary plans and an estimate of costs for the concrete reconstruction with miscellaneous walk, miscellaneous driveway repair, narrowing of pavement, storm sewer relay, sanitary sewer relay, water main relay, building services and utility adjustments in:

S. 60 St. from North Corporate Limits to W. Lincoln Ave., W. Greenfield Ave. from S. 60 St. to S. 62 St., and portions of intersecting streets

Estimated Construction Cost:	\$4,824,800
Contingency:	482,500
TOTAL:	\$5,307,300

Sincerely,

A handwritten signature in blue ink, appearing to read "Michael G. Lewis".

Michael G. Lewis, P.E.
City Engineer

MGL:ns

ASSESSMENT REPORT FOR COUNCIL

HEARING DATE: December 15, 2009

LOCATION

**DESCRIPTION: S. 60 St. from North Corporate Limits to W. Lincoln Ave.
W. Greenfield Ave. from S. 60 St. to S. 62 St.**

ACCOUNT NO.: P0526S

INTEREST RATE: 5.0%

<u>2010 ASSESSMENT RATES</u>	<u>Resid.</u>	<u>Comm.</u>	<u>Mfg.</u>
<u>Streets</u>			
Concrete Reconstruction, lin. ft.	\$43.35	\$54.19	\$65.03
<u>Driveways</u>			
Concrete driveway approach, sq. ft.	\$5.41	\$5.41	\$5.41

The properties against which the assessments are proposed are benefited.



City of West Allis Engineering Department

Project Details P0526S

S. 60 St. from NCL to W. Lincoln Ave. and W. Greenfield Ave. from S. 60 St. to S. 62 St.

Property Assessments

438-0190-000	714 S 60 ST	Laura Hirschboeck			Commercial	10
Street Reconstruction		54.19 x	145.31 Lin Ft	= \$	7,874.35	40.00 \$ 3,149.74
	Reduction Code Longside					
Street Reconstruction		54.19 x	15.00 Lin Ft	= \$	812.85	80.00 \$ 650.28
	Reduction Code Rectangularized					
					Total: \$	<u>3,800.02</u>
438-0151-000	800 S 60 ST	Molleson Minnie E Trust			Residential	20
Street Reconstruction		43.35 x	42.96 Lin Ft	= \$	1,862.32	100.00 \$ 1,862.32
Street Reconstruction		43.35 x	38.00 Lin Ft	= \$	1,647.30	40.00 \$ 658.92
	Reduction Code Longside					
					Total: \$	<u>2,521.24</u>
438-0152-000	808 S 60 ST	Kyle A. Chuck & Teresa R. Chuck			Residential	30
Street Reconstruction		43.35 x	42.96 Lin Ft	= \$	1,862.32	100.00 \$ 1,862.32
					Total: \$	<u>1,862.32</u>
438-0153-000	812-814 S 60 ST	Destiny Groff			Residential	40
Street Reconstruction		43.35 x	43.34 Lin Ft	= \$	1,878.79	100.00 \$ 1,878.79
					Total: \$	<u>1,878.79</u>
438-0154-000	818 S 60 ST	Candida Held			Residential	50
Street Reconstruction		43.35 x	32.87 Lin Ft	= \$	1,424.91	100.00 \$ 1,424.91
					Total: \$	<u>1,424.91</u>
438-0155-000	824 S 60 ST	Ronald J. Jacobson			Residential	60
Street Reconstruction		43.35 x	32.87 Lin Ft	= \$	1,424.91	100.00 \$ 1,424.91
					Total: \$	<u>1,424.91</u>



City of West Allis Engineering Department
 Project Details P0526S

S. 60 St. from NCL to W. Lincoln Ave. and W. Greenfield Ave. from S. 60 St. to S. 62 St.

438-0156-000	828 S 60 ST	Robert P. Weiss		70
	Street Reconstruction	43.35 x 32.87 Lin Ft	= \$ 1,424.91	100.00 \$ 1,424.91
			Total: \$ 1,424.91	
438-0157-000	830 S 60 ST	Elizabeth J. Reinke & Brandon A. Lundt		80
	Street Reconstruction	43.35 x 32.87 Lin Ft	= \$ 1,424.91	100.00 \$ 1,424.91
			Total: \$ 1,424.91	
438-0158-000	834-836 S 60 ST & 5844 W WALKER ST	Robert Medina		90
	Street Reconstruction	54.19 x 32.87 Lin Ft	= \$ 1,781.23	100.00 \$ 1,781.23
	Street Reconstruction	54.19 x 20.00 Lin Ft	= \$ 1,083.80	40.00 \$ 433.52
	Reduction Code Longside			
			Total: \$ 2,214.75	
438-0140-000	900 S 60 ST	Scott R. Hallett		100
	Street Reconstruction	43.35 x 49.31 Lin Ft	= \$ 2,137.59	100.00 \$ 2,137.59
	Street Reconstruction	43.35 x 48.00 Lin Ft	= \$ 2,080.80	40.00 \$ 832.32
	Reduction Code Longside			
			Total: \$ 2,969.91	
438-0141-000	908 S 60 ST	Norman A. Smith		110
	Street Reconstruction	43.35 x 32.89 Lin Ft	= \$ 1,425.78	100.00 \$ 1,425.78
			Total: \$ 1,425.78	
438-0142-000	912 S 60 ST	Sandra A. Franzen		120
	Street Reconstruction	43.35 x 30.42 Lin Ft	= \$ 1,318.71	100.00 \$ 1,318.71
			Total: \$ 1,318.71	
438-0143-000	918 S 60 ST	Allison R. Hertel		130
	Street Reconstruction	43.35 x 49.17 Lin Ft	= \$ 2,131.52	100.00 \$ 2,131.52
			Total: \$ 2,131.52	



City of West Allis Engineering Department

Project Details P0526S

S. 60 St. from NCL to W. Lincoln Ave. and W. Greenfield Ave. from S. 60 St. to S. 62 St.

438-0196-001	932 S 60 ST	Sch Dist Of Wa Wm Et Al			Residential	140
	Driveway Approach 7" Concrete Remove & Replace	5.41 x	163.40 Sq Ft	= \$	883.99	100.00 \$ 883.99
	Street Reconstruction	43.35 x	305.96 Lin Ft	= \$	13,263.37	100.00 \$13,263.37
					Total:	\$14,147.36
438-0199-000	966 S 60 ST	John F. Ash			Commercial	150
	Street Reconstruction	54.19 x	30.00 Lin Ft	= \$	1,625.70	100.00 \$ 1,625.70
					Total:	\$ 1,625.70
438-0200-000	968-970 S 60 ST	Michael T. Boos			Residential	160
	Street Reconstruction	43.35 x	30.00 Lin Ft	= \$	1,300.50	100.00 \$ 1,300.50
					Total:	\$ 1,300.50
438-0201-000	974-976 S 60 ST	Laurence A. Pesdan			Residential	170
	Street Reconstruction	43.35 x	30.00 Lin Ft	= \$	1,300.50	100.00 \$ 1,300.50
					Total:	\$ 1,300.50
438-0202-000	978 S 60 ST	Catherine B. Bieganski			Residential	180
	Street Reconstruction	43.35 x	30.00 Lin Ft	= \$	1,300.50	100.00 \$ 1,300.50
	Street Reconstruction	43.35 x	10.00 Lin Ft	= \$	433.50	40.00 \$ 173.40
	Reduction Code Longside				Total:	\$ 1,473.90
438-0216-000	1000 S 60 ST	Mary Ann Bump			Residential	190
	Street Reconstruction	43.35 x	30.00 Lin Ft	= \$	1,300.50	100.00 \$ 1,300.50
	Street Reconstruction	43.35 x	10.00 Lin Ft	= \$	433.50	40.00 \$ 173.40
	Reduction Code Longside				Total:	\$ 1,473.90



City of West Allis Engineering Department

Project Details P0526S

S. 60 St. from NCL to W. Lincoln Ave. and W. Greenfield Ave. from S. 60 St. to S. 62 St.

438-0218-001	1008-1010 S 60 ST	Donald J. Bouzek & Laura Bouzek	Residential	200
	Driveway Approach 7" Concrete Remove & Replace	5.41 x 20.70 Sq Ft	= \$ 111.99	100.00 \$ 111.99
	Street Reconstruction	43.35 x 60.00 Lin Ft	= \$ 2,601.00	100.00 \$ 2,601.00
			Total: \$ 2,712.99	
438-0219-000	1012 S 60 ST	Elaine C. Schmay	Residential	210
	Street Reconstruction	43.35 x 30.00 Lin Ft	= \$ 1,300.50	100.00 \$ 1,300.50
			Total: \$ 1,300.50	
438-0241-001	1016-1022 S 60 ST	Elaine Schmay	Commercial	220
	Driveway Approach 7" Concrete Remove & Replace	5.41 x 18.54 Sq Ft	= \$ 100.30	100.00 \$ 100.30
	Street Reconstruction	54.19 x 90.00 Lin Ft	= \$ 4,877.10	100.00 \$ 4,877.10
			Total: \$ 4,977.40	
438-0239-000	1030 S 60 ST & 5862 W WASHINGTON ST	James E. Farrell	Commercial	230
	Street Reconstruction	54.19 x 30.00 Lin Ft	= \$ 1,625.70	100.00 \$ 1,625.70
	Street Reconstruction	54.19 x 10.00 Lin Ft	= \$ 541.90	40.00 \$ 216.76
	Reduction Code Longside			
			Total: \$ 1,842.46	
438-0254-000	1100 S 60 ST & 5861-5863 W WASHINGTON ST	Overland AR LLC	Commercial	240
	Street Reconstruction	54.19 x 31.00 Lin Ft	= \$ 1,679.89	100.00 \$ 1,679.89
	Street Reconstruction	54.19 x 10.00 Lin Ft	= \$ 541.90	40.00 \$ 216.76
	Reduction Code Longside			
			Total: \$ 1,896.65	
438-0253-000	1104 S 60 ST	Joseph T. Busse	Residential	250
	Street Reconstruction	43.35 x 29.00 Lin Ft	= \$ 1,257.15	100.00 \$ 1,257.15
			Total: \$ 1,257.15	



City of West Allis Engineering Department
 Project Details P0526S

S. 60 St. from NCL to W. Lincoln Ave. and W. Greenfield Ave. from S. 60 St. to S. 62 St.

438-0252-000	1112 S 60 ST	Joseph L. Rice & Karen E. Rice			Commercial	260
	Driveway Approach 7" Concrete Remove & Replace	5.41 x	26.60 Sq Ft	= \$	143.91	100.00 \$ 143.91
	Street Reconstruction	54.19 x	60.00 Lin Ft	= \$	3,251.40	100.00 \$ 3,251.40
					Total:	\$ 3,395.31
438-0267-000	1118 S 60 ST	Andrea J. Smith			Residential	270
	Driveway Approach 7" Concrete Remove & Replace	5.41 x	20.33 Sq Ft	= \$	109.99	100.00 \$ 109.99
	Street Reconstruction	43.35 x	60.00 Lin Ft	= \$	2,601.00	100.00 \$ 2,601.00
					Total:	\$ 2,710.99
438-0266-000	1124 S 60 ST	Lee T. Seeber			Residential	280
	Street Reconstruction	43.35 x	60.00 Lin Ft	= \$	2,601.00	100.00 \$ 2,601.00
	Street Reconstruction	43.35 x	10.00 Lin Ft	= \$	433.50	40.00 \$ 173.40
	Reduction Code Longside				Total:	\$ 2,774.40
438-0268-000	1200-1202 S 60 ST	Timothy Egland			Residential	290
	Street Reconstruction	43.35 x	30.00 Lin Ft	= \$	1,300.50	100.00 \$ 1,300.50
	Street Reconstruction	43.35 x	10.00 Lin Ft	= \$	433.50	40.00 \$ 173.40
	Reduction Code Longside				Total:	\$ 1,473.90
438-0269-001	1200 Block S 60 ST	Matthew Rupena			Residential	300
	Street Reconstruction	43.35 x	30.00 Lin Ft	= \$	1,300.50	100.00 \$ 1,300.50
					Total:	\$ 1,300.50
438-0269-002	1208-1210 S 60 ST	Deutsche Bank Natl Trust Co			Residential	310
	Street Reconstruction	43.35 x	30.00 Lin Ft	= \$	1,300.50	100.00 \$ 1,300.50
					Total:	\$ 1,300.50



City of West Allis Engineering Department
 Project Details P0526S

S. 60 St. from NCL to W. Lincoln Ave. and W. Greenfield Ave. from S. 60 St. to S. 62 St.

438-0270-000	1212-1214 S 60 ST	Deutsche Bank National Trust	Residential	320
Street Reconstruction		43.35 x 30.00 Lin Ft = \$	1,300.50 100.00 \$	1,300.50
			Total: \$	<u>1,300.50</u>
438-0281-000	1216-1218 S 60 ST	Dale V. Voigt & Marian Voigt	Residential	330
Street Reconstruction		43.35 x 30.00 Lin Ft = \$	1,300.50 100.00 \$	1,300.50
			Total: \$	<u>1,300.50</u>
438-0283-001	1230 S 60 ST	Patrick B. Blair	Commercial	340
Street Reconstruction		54.19 x 90.00 Lin Ft = \$	4,877.10 100.00 \$	4,877.10
Street Reconstruction		54.19 x 10.00 Lin Ft = \$	541.90 40.00 \$	216.76
	Reduction Code Longside		Total: \$	<u>5,093.86</u>
438-0311-001	1302-1304 S 60 ST	Prizm123 LLC	Commercial	350
Street Reconstruction		54.19 x 80.00 Lin Ft = \$	4,335.20 100.00 \$	4,335.20
Street Reconstruction		54.19 x 10.00 Lin Ft = \$	541.90 40.00 \$	216.76
	Reduction Code Longside		Total: \$	<u>4,551.96</u>
438-0309-000	1312-1314 S 60 ST	Stephanie Vodichnik	Residential	360
Street Reconstruction		43.35 x 40.00 Lin Ft = \$	1,734.00 100.00 \$	1,734.00
			Total: \$	<u>1,734.00</u>
438-0308-000	1318 S 60 ST	Mary A. Kohl	Residential	370
Street Reconstruction		43.35 x 30.00 Lin Ft = \$	1,300.50 75.00 \$	975.38
	Reduction Code Depth Factor		Total: \$	<u>975.38</u>



City of West Allis Engineering Department
Project Details P0526S

S. 60 St. from NCL to W. Lincoln Ave. and W. Greenfield Ave. from S. 60 St. to S. 62 St.

438-0307-000	5900 Block W NATIONAL AVE	West Allis City of	43.35	x	30.70 Lin Ft	=	\$	1,330.85	0.00	\$	0.00	Residential	380
	Street Reconstruction												
	Reduction Code Exempt												
438-0307-000	5900 Block W NATIONAL AVE	West Allis City of	43.35	x	83.91 Lin Ft	=	\$	3,637.50	0.00	\$	0.00	Residential	380
	Street Reconstruction												
	Reduction Code Exempt												
438-0307-000	5900 Block W NATIONAL AVE	West Allis City of	43.35	x	40.00 Lin Ft	=	\$	1,734.00	0.00	\$	0.00	Residential	380
	Street Reconstruction												
	Reduction Code Exempt												
	Total:						\$	0.00		\$	0.00		
438-0396-000	5933 W NATIONAL AVE	Church Mount Calvary Pentecostal	43.35	x	28.90 Lin Ft	=	\$	1,252.82	0.00	\$	0.00	Residential	390
	Street Reconstruction												
	Reduction Code Longside												
	Reduction Code Under 25 Yrs (Free)												
438-0396-000	5933 W NATIONAL AVE	Church Mount Calvary Pentecostal	43.35	x	86.33 Lin Ft	=	\$	3,742.41	40.00	\$	1,496.96	Residential	390
	Street Reconstruction												
	Reduction Code Longside												
	Reduction Code Under 25 Yrs (Free)												
	Total:						\$	1,496.96		\$	0.00		
438-0397-001	5930 W GREENFIELD AVE	Maas Petroleum Inc	54.19	x	61.20 Sq Ft	=	\$	331.09	100.00	\$	331.09	Commercial	400
	Driveway Approach 7" Concrete Remove & Replace												
	Street Reconstruction												
	Reduction Code Longside												
438-0397-001	5930 W GREENFIELD AVE	Maas Petroleum Inc	54.19	x	89.00 Lin Ft	=	\$	4,822.91	40.00	\$	1,929.16	Commercial	400
	Street Reconstruction												
	Reduction Code Longside												
	Total:						\$	1,929.16		\$	0.00		
438-0430-000	1400 S 60 ST & 5927-5929 W GREENFIELD AVE	Jeremy Daigle & Andrew J. Bisek	43.35	x	40.00 Lin Ft	=	\$	1,734.00	100.00	\$	1,734.00	Residential	410
	Street Reconstruction												
	Reduction Code Longside												
438-0430-000	1400 S 60 ST & 5927-5929 W GREENFIELD AVE	Jeremy Daigle & Andrew J. Bisek	43.35	x	69.00 Lin Ft	=	\$	2,991.15	40.00	\$	1,196.46	Residential	410
	Street Reconstruction												
	Reduction Code Longside												
	Total:						\$	1,196.46		\$	0.00		



City of West Allis Engineering Department
 Project Details P0526S

S. 60 St. from NCL to W. Lincoln Ave. and W. Greenfield Ave. from S. 60 St. to S. 62 St.

438-0429-000	1408 S 60 ST	David E. Dockerty & Janis Dockerty	43.35 x 40.00 Lin Ft	= \$	1,734.00	Residential	420
	Street Reconstruction						
					Total: \$		1,734.00
438-0428-000	1412-1414 S 60 ST	Kurt W. Myers	43.35 x 50.00 Lin Ft	= \$	2,167.50	Residential	430
	Street Reconstruction						
					Total: \$		2,167.50
438-0427-000	1418 S 60 ST	Vera Bogusz & Richard E. Ebert	43.35 x 46.00 Lin Ft	= \$	1,994.10	Residential	440
	Street Reconstruction						
					Total: \$		1,994.10
438-0426-000	1424 S 60 ST	Robert G. Babich	43.35 x 46.00 Lin Ft	= \$	1,994.10	Residential	450
	Street Reconstruction						
					Total: \$		1,994.10
438-0425-000	1430 S 60 ST	Partick J. Thrall & Kristin E. Thrall	43.35 x 46.00 Lin Ft	= \$	1,994.10	Residential	460
	Street Reconstruction						
					Total: \$		1,994.10
438-0424-000	1436 S 60 ST	Lucille I. Radliff	43.35 x 46.00 Lin Ft	= \$	1,994.10	Residential	470
	Street Reconstruction						
					Total: \$		1,994.10
438-0423-000	1446 S 60 ST	Janet M. Nowak	43.35 x 46.00 Lin Ft	= \$	1,994.10	Residential	480
	Street Reconstruction						
					Total: \$		1,994.10
438-0422-001	1502-1504 S 60 ST	Tony Bongiorno & Troy Troskey	43.35 x 75.67 Lin Ft	= \$	3,280.29	Residential	490
	Street Reconstruction						
					Total: \$		3,280.29



City of West Allis Engineering Department

Project Details P0526S

S. 60 St. from NCL to W. Lincoln Ave. and W. Greenfield Ave. from S. 60 St. to S. 62 St.

438-0420-001	1510-1512 S 60 ST	Milutin Stojanovic & Mira Stojanovic	43.35 x 45.33 Lin Ft	= \$	1,965.06	Residential	500
	Street Reconstruction						
					<u>Total: \$ 1,965.06</u>		
438-0419-000	1518 S 60 ST	Mark D. Meller & Betty J. Meller	43.35 x 45.00 Lin Ft	= \$	1,950.75	Residential	510
	Street Reconstruction						
					<u>Total: \$ 1,950.75</u>		
438-0418-000	1524 S 60 ST	Terry D. Walker & Charleen Walker	43.35 x 45.00 Lin Ft	= \$	1,950.75	Residential	520
	Street Reconstruction						
					<u>Total: \$ 1,950.75</u>		
438-0417-000	1530 S 60 ST	Merlin G. Meyer	43.35 x 45.00 Lin Ft	= \$	1,950.75	Residential	530
	Street Reconstruction						
					<u>Total: \$ 1,950.75</u>		
438-0416-000	1536 S 60 ST	Michael J. Nicolazzi	43.35 x 45.00 Lin Ft	= \$	1,950.75	Residential	540
	Street Reconstruction						
					<u>Total: \$ 1,950.75</u>		
454-0018-000	1542-1544 S 60 ST	Lynda K. Kufalk	43.35 x 45.00 Lin Ft	= \$	1,950.75	Residential	550
	Street Reconstruction						
					<u>Total: \$ 1,950.75</u>		
454-0017-000	1548-1550 S 60 ST	Philip Mager	43.35 x 50.00 Lin Ft	= \$	2,167.50	Residential	560
	Street Reconstruction						
					<u>Total: \$ 2,167.50</u>		
454-0016-000	1554-1556 S 60 ST	Wayne Koepke & Donna Koepke	43.35 x 45.00 Lin Ft	= \$	1,950.75	Residential	570
	Street Reconstruction						
					<u>Total: \$ 1,950.75</u>		



City of West Allis Engineering Department
Project Details P0526S

S. 60 St. from NCL to W. Lincoln Ave. and W. Greenfield Ave. from S. 60 St. to S. 62 St.

454-0015-001	1560 S 60 ST	Kerry A. Kacynski	43.35 x	40.00 Lin Ft	= \$	Residential	580
	Street Reconstruction					1,734.00	\$ 1,734.00
						<u>Total: \$</u>	<u>1,734.00</u>
454-0015-002	1566-1568 S 60 ST	Curtis K. Bayer	43.35 x	40.00 Lin Ft	= \$	Residential	590
	Street Reconstruction					1,734.00	\$ 1,734.00
						<u>Total: \$</u>	<u>1,734.00</u>
454-0014-001	1572 S 60 ST	Robert K. Kuehl Jr & Vicki A. Kuehl	43.35 x	81.00 Lin Ft	= \$	Residential	600
	Street Reconstruction					3,511.35	\$ 3,511.35
	Street Reconstruction		43.35 x	20.00 Lin Ft	= \$	867.00	\$ 346.80
	Reduction Code Longside						
						<u>Total: \$</u>	<u>3,858.15</u>
454-0029-000	1602 S 60 ST	Thomas Bartz	43.35 x	55.00 Lin Ft	= \$	Residential	610
	Street Reconstruction					2,384.25	\$ 2,384.25
	Street Reconstruction		43.35 x	20.00 Lin Ft	= \$	867.00	\$ 346.80
	Reduction Code Longside						
						<u>Total: \$</u>	<u>2,731.05</u>
454-0028-000	1608 S 60 ST	Lilly I. Bielejeski	43.35 x	55.00 Lin Ft	= \$	Residential	620
	Street Reconstruction					2,384.25	\$ 2,384.25
						<u>Total: \$</u>	<u>2,384.25</u>
454-0027-000	1616-1618 S 60 ST	Donald E. Wegner & Rose A. Chojnacki	43.35 x	45.00 Lin Ft	= \$	Residential	630
	Street Reconstruction					1,950.75	\$ 1,950.75
						<u>Total: \$</u>	<u>1,950.75</u>
454-0026-000	1622 S 60 ST	Lorraine Oemig & Viola M. Oemig	43.35 x	40.00 Lin Ft	= \$	Residential	640
	Street Reconstruction					1,734.00	\$ 1,734.00
						<u>Total: \$</u>	<u>1,734.00</u>



City of West Allis Engineering Department
 Project Details P0526S

S. 60 St. from NCL to W. Lincoln Ave. and W. Greenfield Ave. from S. 60 St. to S. 62 St.

454-0025-000	1626 S 60 ST	Timothy R. Knapp & Cynthia Knapp	43.35 x 40.00 Lin Ft	= \$	1,734.00	Residential	650
	Street Reconstruction						
					Total: \$		1,734.00
454-0024-000	1632 S 60 ST	Vera Pires & Gregory Pires	43.35 x 53.79 Lin Ft	= \$	2,331.80	Residential	660
	Street Reconstruction						
					Total: \$		2,331.80
455-0001-000	1640-1642 S 60 ST	David M. Schupp	43.35 x 45.00 Lin Ft	= \$	1,950.75	Residential	670
	Street Reconstruction						
					Total: \$		1,950.75
455-0002-000	1646 S 60 ST	Curtis M. Borri & Kelly L. Smith	43.35 x 30.00 Lin Ft	= \$	1,300.50	Residential	680
	Street Reconstruction						
					Total: \$		1,300.50
455-0003-000	1650 S 60 ST	Lisa Borda-Rivera	43.35 x 60.00 Lin Ft	= \$	2,601.00	Residential	690
	Street Reconstruction						
					Total: \$		2,601.00
455-0004-000	1658-1660 S 60 ST	Michael Dominic Vitale	43.35 x 45.00 Lin Ft	= \$	1,950.75	Residential	700
	Street Reconstruction						
					Total: \$		1,950.75
455-0005-000	1662 S 60 ST	Carol F. Hilker	43.35 x 40.00 Lin Ft	= \$	1,734.00	Residential	710
	Street Reconstruction						
					Total: \$		1,734.00



City of West Allis Engineering Department
 Project Details P0526S

S. 60 St. from NCL to W. Lincoln Ave. and W. Greenfield Ave. from S. 60 St. to S. 62 St.

455-0006-000	1668 S 60 ST & 5932 W MITCHELL ST	Charles V. Rooney & Terri L. Stephens	Commercial	720
Street Reconstruction		54.19 x 39.07 Lin Ft	= \$ 2,117.20	100.00 \$ 2,117.20
Street Reconstruction		54.19 x 10.00 Lin Ft	= \$ 541.90	40.00 \$ 216.76
	Reduction Code Longside			
			Total: \$	<u>2,333.96</u>
454-0030-000	1700 S 60 ST	George D. Salvat	Commercial	730
Street Reconstruction		54.19 x 52.65 Lin Ft	= \$ 2,853.10	100.00 \$ 2,853.10
Street Reconstruction		54.19 x 10.00 Lin Ft	= \$ 541.90	40.00 \$ 216.76
	Reduction Code Longside			
			Total: \$	<u>3,069.86</u>
454-0031-000	1708 S 60 ST	Bill Hoag Properties LLC	Commercial	740
Street Reconstruction		54.19 x 45.00 Lin Ft	= \$ 2,438.55	100.00 \$ 2,438.55
			Total: \$	<u>2,438.55</u>
454-0032-001	1718-1720 S 60 ST	Lawrence Todd Delonge	Residential	745
Street Reconstruction		43.35 x 63.00 Lin Ft	= \$ 2,731.05	100.00 \$ 2,731.05
			Total: \$	<u>2,731.05</u>
454-0032-002	1700 Block S 60 ST	Lawrence Todd Delonge	Residential	755
Street Reconstruction		43.35 x 30.00 Lin Ft	= \$ 1,300.50	100.00 \$ 1,300.50
			Total: \$	<u>1,300.50</u>
454-0033-000	1726 S 60 ST	Deutsche Bank National Trust Co	Residential	760
Street Reconstruction		43.35 x 31.00 Lin Ft	= \$ 1,343.85	100.00 \$ 1,343.85
			Total: \$	<u>1,343.85</u>
454-0034-000	1730 S 60 ST	Toni L. Hollencamp	Residential	770
Street Reconstruction		43.35 x 30.00 Lin Ft	= \$ 1,300.50	100.00 \$ 1,300.50
			Total: \$	<u>1,300.50</u>



City of West Allis Engineering Department
 Project Details P0526S

S. 60 St. from NCL to W. Lincoln Ave. and W. Greenfield Ave. from S. 60 St. to S. 62 St.

454-0035-000	1734 S 60 ST	Sean R. Tourtillott & Susan M. Tourtillott	Residential	780
Street Reconstruction	43.35 x 36.00 Lin Ft	= \$	1,560.60	\$ 1,560.60
			Total: \$	<u>1,560.60</u>
454-0036-000	1738 S 60 ST	Peter M. Dobak & Judith A. Halverson	Residential	790
Street Reconstruction	43.35 x 38.65 Lin Ft	= \$	1,675.48	\$ 1,675.48
			Total: \$	<u>1,675.48</u>
454-0037-000	1744 S 60 ST	Melvin J. Stein	Residential	800
Street Reconstruction	43.35 x 36.00 Lin Ft	= \$	1,560.60	\$ 1,560.60
			Total: \$	<u>1,560.60</u>
454-0038-000	1748-1750 S 60 ST	Antonio Cefalu	Residential	810
Street Reconstruction	43.35 x 41.00 Lin Ft	= \$	1,777.35	\$ 1,777.35
			Total: \$	<u>1,777.35</u>
454-0039-000	1754-1756 S 60 ST	Robert A. Secrest	Residential	820
Street Reconstruction	43.35 x 40.00 Lin Ft	= \$	1,734.00	\$ 1,734.00
			Total: \$	<u>1,734.00</u>
455-0060-000	1802-1804 S 60 ST	Mark A. Nilsen & Jon Nilsen	Residential	830
Street Reconstruction	43.35 x 40.35 Lin Ft	= \$	1,749.17	\$ 1,749.17
			Total: \$	<u>1,749.17</u>
455-0061-000	1806-1808 S 60 ST	Rodney C. Thomas	Residential	840
Street Reconstruction	43.35 x 40.00 Lin Ft	= \$	1,734.00	\$ 1,734.00
			Total: \$	<u>1,734.00</u>
455-0062-000	1812 S 60 ST	Kenneth L. Faust & Robin L. Faust	Residential	850
Street Reconstruction	43.35 x 55.00 Lin Ft	= \$	2,384.25	\$ 2,384.25
			Total: \$	<u>2,384.25</u>



City of West Allis Engineering Department

Project Details P0526S

S. 60 St. from NCL to W. Lincoln Ave. and W. Greenfield Ave. from S. 60 St. to S. 62 St.

455-0063-000	1820-1822 S 60 ST	Frederick J. Dambeck	43.35 x	35.00 Lin Ft	= \$	1,517.25	Residential	860
Street Reconstruction						1,517.25		
							Total: \$	1,517.25
455-0064-000	5930-5932 W BURNHAM ST	Salam Ramahi & Husam Alramahi	54.19 x	5.00 Lin Ft	= \$	270.95	Commercial	870
Street Reconstruction								
Reduction Code Longside								
Reduction Code Under 25 Yrs (Free)								
Street Reconstruction			54.19 x	85.00 Lin Ft	= \$	4,606.15		
Street Reconstruction			54.19 x	10.00 Lin Ft	= \$	541.90		
Reduction Code Under 25 Yrs (Free)								
							Total: \$	1,842.46
455-0073-000	1900-1902 S 60 ST & 5919 W BURNHAM ST	Mario Morgese	54.19 x	5.00 Lin Ft	= \$	270.95	Commercial	880
Street Reconstruction								
Reduction Code Under 25 Yrs (Free)								
Street Reconstruction			54.19 x	55.00 Lin Ft	= \$	2,980.45		
Street Reconstruction			54.19 x	10.00 Lin Ft	= \$	541.90		
Reduction Code Under 25 Yrs (Free)								
Reduction Code Longside								
							Total: \$	2,980.45
455-0074-000	1908 S 60 ST	Eunice H. Schaffer & Ashley D. Schaffer	54.19 x	30.00 Lin Ft	= \$	1,625.70	Commercial	890
Street Reconstruction								
							Total: \$	1,625.70
455-0075-000	1912 S 60 ST	Juanita Mesa	43.35 x	30.00 Lin Ft	= \$	1,300.50	Residential	900
Street Reconstruction								
							Total: \$	1,300.50



City of West Allis Engineering Department

Project Details P0526S

S. 60 St. from NCL to W. Lincoln Ave. and W. Greenfield Ave. from S. 60 St. to S. 62 St.

Account Number	Address	Material	Quantity	Unit	Description	Price	Total	Notes
455-0076-000	1916 S 60 ST	Judy Kaale	43.35	x	40.00 Lin Ft	Residential	1,734.00	910
	Street Reconstruction			= \$			\$ 1,734.00	
							<u>Total: \$ 1,734.00</u>	910
455-0077-000	1922 S 60 ST	Melinda A. Desjarlais	43.35	x	30.00 Lin Ft	Residential	1,300.50	920
	Street Reconstruction			= \$			\$ 1,300.50	
							<u>Total: \$ 1,300.50</u>	920
455-0078-000	1926 S 60 ST	Larry J. Gray & Patricia Gray	43.35	x	30.00 Lin Ft	Residential	1,300.50	930
	Street Reconstruction			= \$			\$ 1,300.50	
							<u>Total: \$ 1,300.50</u>	930
455-0079-000	1930 S 60 ST	Joel M. Burseth & Maria A. Burseth	43.35	x	98.36 Lin Ft	Residential	4,263.91	940
	Street Reconstruction			= \$			\$ 4,263.91	
							<u>Total: \$ 4,263.91</u>	940
	Reduction Code Rectangularized							
455-0080-001	5926 W BELOIT RD	AB Petroleums LLC	5.41	x	42.51 Sq Ft	Commercial	229.98	950
	Driveway Approach 7" Concrete Remove & Replace			= \$			\$ 229.98	
	Driveway Approach 7" Concrete Remove & Replace		5.41	x	41.21 Sq Ft		\$ 222.95	
	Street Reconstruction		54.19	x	182.94 Lin Ft		\$ 9,913.52	
	Street Reconstruction		54.19	x	68.00 Lin Ft		\$ 3,684.92	
	Reduction Code Under 25 Yrs (Free)			= \$			\$ 0.00	
	Reduction Code Longside			= \$			\$ 0.00	
							<u>Total: \$10,366.45</u>	



City of West Allis Engineering Department

Project Details P0526S

S. 60 St. from NCL to W. Lincoln Ave. and W. Greenfield Ave. from S. 60 St. to S. 62 St.

455-0121-000	5935 W BELOIT RD	Fred Scardina & Rosa Scardina				960
Street Reconstruction		54.19 x	7.00 Lin Ft	= \$	379.33	40.00 \$ 151.73
Street Reconstruction	Reduction Code Longside					
Street Reconstruction	Reduction Code Under 25 Yrs (Free)	54.19 x	54.00 Lin Ft	= \$	2,926.26	0.00 \$ 0.00
					Total: \$	<u>151.73</u>
474-0141-000	5931 W ROGERS ST	Jeffrey A. Dorow				970
Street Reconstruction		43.35 x	120.00 Lin Ft	= \$	5,202.00	40.00 \$ 2,080.80
Street Reconstruction	Reduction Code Longside					
Street Reconstruction		43.35 x	37.00 Lin Ft	= \$	1,603.95	100.00 \$ 1,603.95
					Total: \$	<u>3,684.75</u>
474-0140-000	5927 W ROGERS ST	Richard P. Koss				972
Street Reconstruction		43.35 x	30.00 Lin Ft	= \$	1,300.50	100.00 \$ 1,300.50
474-0139-000	5923 W ROGERS ST	Jeffrey T. Anderson				974
Street Reconstruction		43.35 x	30.00 Lin Ft	= \$	1,300.50	100.00 \$ 1,300.50
					Total: \$	<u>1,300.50</u>
474-0138-000	5919 W ROGERS ST	Edwin Correa & Denice Correa				976
Street Reconstruction		43.35 x	20.00 Lin Ft	= \$	867.00	100.00 \$ 867.00
					Total: \$	<u>867.00</u>
474-0142-000	2018 S 60 ST	Jose Martin Garcia & Maria D. Garcia				980
Street Reconstruction		43.35 x	45.00 Lin Ft	= \$	1,950.75	100.00 \$ 1,950.75
					Total: \$	<u>1,950.75</u>
474-0143-000	2026 S 60 ST	Andrew J. Schrantz				990
Street Reconstruction		43.35 x	35.00 Lin Ft	= \$	1,517.25	100.00 \$ 1,517.25
					Total: \$	<u>1,517.25</u>



City of West Allis Engineering Department
 Project Details P0526S

S. 60 St. from NCL to W. Lincoln Ave. and W. Greenfield Ave. from S. 60 St. to S. 62 St.

474-0144-000	2028-2030 S 60 ST	Michael A. Brewer	43.35	x	40.00 Lin Ft	=	\$	1,734.00	Residential	1000
	Street Reconstruction									
									Total:	\$ 1,734.00
474-0145-000	2036 S 60 ST	Stacy Tilghman	43.35	x	45.00 Lin Ft	=	\$	1,950.75	Residential	1010
	Street Reconstruction									
									Total:	\$ 1,950.75
474-0146-000	2040 S 60 ST	Elaine Jaroszewicz	43.35	x	45.00 Lin Ft	=	\$	1,950.75	Residential	1020
	Street Reconstruction									
									Total:	\$ 1,950.75
474-0147-000	2046 S 60 ST	Gilbert Biskupski & Linda Biskupski	43.35	x	33.86 Lin Ft	=	\$	1,467.83	Residential	1030
	Street Reconstruction									
	Street Reconstruction		43.35	x	127.40 Lin Ft	=	\$	5,522.79	40.00	\$ 2,209.12
	Reduction Code Longside								Total:	\$ 1,950.75
475-9999-002	6400 Block W BECHER PL	C & NW Transportation Co	43.35	x	100.00 Lin Ft	=	\$	4,335.00	Residential	1040
	Street Reconstruction									
	Street Reconstruction		43.35	x	100.00 Lin Ft	=	\$	4,335.00	100.00	\$ 4,335.00
	Street Reconstruction		43.35	x	91.62 Lin Ft	=	\$	3,971.73	40.00	\$ 1,588.69
	Reduction Code Longside									
	Street Reconstruction		43.35	x	27.00 Lin Ft	=	\$	1,170.45	40.00	\$ 468.18
	Reduction Code Longside									
	Street Reconstruction		43.35	x	15.00 Lin Ft	=	\$	650.25	40.00	\$ 260.10
	Reduction Code Longside								Total:	\$ 10,986.97



City of West Allis Engineering Department

Project Details P0526S

S. 60 St. from NCL to W. Lincoln Ave. and W. Greenfield Ave. from S. 60 St. to S. 62 St.

474-0356-000	2110 S 60 ST	Ronald P. Daniels			Commercial	1050
Street Reconstruction		54.19 x	72.91 Lin Ft	= \$	3,950.99	75.00 \$ 2,963.24
Street Reconstruction	Reduction Code Rectangularized	54.19 x	20.00 Lin Ft	= \$	1,083.80	40.00 \$ 433.52
	Reduction Code Longside					
474-0355-000	2114-2116 S 60 ST	Erich K. Doll			Residential	1060
Street Reconstruction		43.35 x	37.00 Lin Ft	= \$	1,603.95	100.00 \$ 1,603.95
					Total: \$	3,396.76
474-0354-000	2118 S 60 ST	Adam J. Mortensen & Ricarda Matson-Mortense			Residential	1070
Street Reconstruction		43.35 x	30.00 Lin Ft	= \$	1,300.50	100.00 \$ 1,300.50
					Total: \$	1,300.50
474-0353-000	2122 S 60 ST	James R. Teich			Residential	1080
Street Reconstruction		43.35 x	30.00 Lin Ft	= \$	1,300.50	100.00 \$ 1,300.50
					Total: \$	1,300.50
474-0352-000	2126 S 60 ST	David Trawitzki & Kathryn Trawitzki			Residential	1090
Street Reconstruction		43.35 x	30.00 Lin Ft	= \$	1,300.50	100.00 \$ 1,300.50
					Total: \$	1,300.50
474-0351-000	2130 S 60 ST	Paul F. Siebenaller			Residential	1100
Street Reconstruction		43.35 x	30.00 Lin Ft	= \$	1,300.50	100.00 \$ 1,300.50
					Total: \$	1,300.50
474-0350-000	2136 S 60 ST	Hazel Kolbin & Sheryl Thielke			Residential	1110
Street Reconstruction		43.35 x	45.00 Lin Ft	= \$	1,950.75	100.00 \$ 1,950.75
					Total: \$	1,950.75



City of West Allis Engineering Department

Project Details P0526S

S. 60 St. from NCL to W. Lincoln Ave. and W. Greenfield Ave. from S. 60 St. to S. 62 St.

474-0349-000	2144 S 60 ST	Steven L. Benesh & Jane Benesh	Residential	1120
Street Reconstruction		43.35 x 45.00 Lin Ft = \$	1,950.75	100.00 \$ 1,950.75
			Total: \$	<u>1,950.75</u>
474-0348-000	2148 S 60 ST	Terry M. Nieskes	Residential	1130
Street Reconstruction		43.35 x 45.00 Lin Ft = \$	1,950.75	100.00 \$ 1,950.75
			Total: \$	<u>1,950.75</u>
474-0347-000	2152 S 60 ST	Diane Daley	Residential	1140
Street Reconstruction		43.35 x 30.00 Lin Ft = \$	1,300.50	100.00 \$ 1,300.50
			Total: \$	<u>1,300.50</u>
474-0346-000	2158-2160 S 60 ST	Jason P. Mc Clure & Becky J. Mc Clure	Residential	1150
Street Reconstruction		43.35 x 45.00 Lin Ft = \$	1,950.75	100.00 \$ 1,950.75
			Total: \$	<u>1,950.75</u>
474-0345-000	2164 S 60 ST	Denise A. Tracy & Charles N. Cooper	Residential	1160
Street Reconstruction		43.35 x 30.00 Lin Ft = \$	1,300.50	100.00 \$ 1,300.50
			Total: \$	<u>1,300.50</u>
474-0344-000	2168 S 60 ST	North Shore Prop Mgmt	Residential	1170
Street Reconstruction		43.35 x 30.00 Lin Ft = \$	1,300.50	100.00 \$ 1,300.50
			Total: \$	<u>1,300.50</u>
474-0343-000	2172 S 60 ST	Dawn Strobel	Residential	1180
Street Reconstruction		43.35 x 30.00 Lin Ft = \$	1,300.50	100.00 \$ 1,300.50
			Total: \$	<u>1,300.50</u>
474-0342-000	2176 S 60 ST	Richard G. Cardin & Judith Cardin	Residential	1190
Street Reconstruction		43.35 x 30.00 Lin Ft = \$	1,300.50	100.00 \$ 1,300.50
			Total: \$	<u>1,300.50</u>



City of West Allis Engineering Department

Project Details P0526S

S. 60 St. from NCL to W. Lincoln Ave. and W. Greenfield Ave. from S. 60 St. to S. 62 St.

474-0341-001	2180 S 60 ST	Joan Radovich & Jacquelyn Radovich	Residential	1200
Street Reconstruction	43.35 x 30.00 Lin Ft	= \$	1,300.50	100.00 \$ 1,300.50
			Total: \$ 1,300.50	
474-0341-002	2184-2186 S 60 ST	Hany Agayby	Residential	1210
Street Reconstruction	43.35 x 30.00 Lin Ft	= \$	1,300.50	100.00 \$ 1,300.50
			Total: \$ 1,300.50	
474-0340-000	2188-2192 S 60 ST	Michael G. Govas & Marie A. Govas	Commercial	1220
Street Reconstruction	54.19 x 60.00 Lin Ft	= \$	3,251.40	100.00 \$ 3,251.40
Street Reconstruction	54.19 x 10.00 Lin Ft	= \$	541.90	0.00 \$ 0.00
	Reduction Code 0-15 Years (Free)		Total: \$ 3,251.40	
474-0386-000	2200 S 60 ST	Chad Leipolt	Residential	1230
Street Reconstruction	43.35 x 38.00 Lin Ft	= \$	1,647.30	100.00 \$ 1,647.30
Street Reconstruction	43.35 x 10.00 Lin Ft	= \$	433.50	0.00 \$ 0.00
	Reduction Code 0-15 Years (Free)		Total: \$ 1,647.30	
474-0385-000	2206 S 60 ST	Charles V. Knight	Residential	1240
Street Reconstruction	43.35 x 30.00 Lin Ft	= \$	1,300.50	100.00 \$ 1,300.50
			Total: \$ 1,300.50	
474-0384-000	2210 S 60 ST	Thomas C. Liempeck & Ann Liempeck	Residential	1250
Street Reconstruction	43.35 x 30.00 Lin Ft	= \$	1,300.50	100.00 \$ 1,300.50
			Total: \$ 1,300.50	
474-0383-000	2214 S 60 ST	Darlene Steffer & Patrick Shea	Residential	1260
Street Reconstruction	43.35 x 60.00 Lin Ft	= \$	2,601.00	100.00 \$ 2,601.00
			Total: \$ 2,601.00	



City of West Allis Engineering Department
 Project Details P0526S

S. 60 St. from NCL to W. Lincoln Ave. and W. Greenfield Ave. from S. 60 St. to S. 62 St.

474-0382-000	2222 S 60 ST	Mark C. Horan	1270	Residential				
	Street Reconstruction	43.35 x 30.00 Lin Ft	= \$	1,300.50	100.00	\$	1,300.50	
				Total:		\$	1,300.50	
474-0381-000	2226 S 60 ST	Mark Vogel	1280	Residential				
	Street Reconstruction	43.35 x 30.00 Lin Ft	= \$	1,300.50	100.00	\$	1,300.50	
				Total:		\$	1,300.50	
474-0380-000	2230 S 60 ST	Dale R. Wagner	1290	Residential				
	Street Reconstruction	43.35 x 30.00 Lin Ft	= \$	1,300.50	100.00	\$	1,300.50	
				Total:		\$	1,300.50	
474-0379-000	2234 S 60 ST	Harriette R. Oberly	1300	Residential				
	Street Reconstruction	43.35 x 30.00 Lin Ft	= \$	1,300.50	100.00	\$	1,300.50	
				Total:		\$	1,300.50	
474-0378-000	2238 S 60 ST	Daniel R. Hahn & Rebecca L. Hahn	1310	Residential				
	Street Reconstruction	43.35 x 30.00 Lin Ft	= \$	1,300.50	100.00	\$	1,300.50	
				Total:		\$	1,300.50	
474-0377-000	2242 S 60 ST	Mark A. Barbian & Lisa Barbian	1320	Residential				
	Street Reconstruction	43.35 x 30.00 Lin Ft	= \$	1,300.50	100.00	\$	1,300.50	
				Total:		\$	1,300.50	
474-0376-000	2246 S 60 ST	Paul Karczewski & Ruth Ann Kurtz	1330	Residential				
	Street Reconstruction	43.35 x 30.00 Lin Ft	= \$	1,300.50	100.00	\$	1,300.50	
				Total:		\$	1,300.50	
474-0375-000	2250 S 60 ST	Jill E. Hirsch & John Hirsch III	1340	Residential				
	Street Reconstruction	43.35 x 30.00 Lin Ft	= \$	1,300.50	100.00	\$	1,300.50	
				Total:		\$	1,300.50	



City of West Allis Engineering Department

Project Details P0526S

S. 60 St. from NCL to W. Lincoln Ave. and W. Greenfield Ave. from S. 60 St. to S. 62 St.

474-0374-000	2254 S 60 ST	Robert W. Gearing	43.35 x 30.00 Lin Ft	= \$	1,300.50	Residential	1350
	Street Reconstruction						
						Total: \$	<u>1,300.50</u>
474-0373-000	2258 S 60 ST	Sandra Schaff	54.19 x 38.00 Lin Ft	= \$	2,059.22	Commercial	1360
	Street Reconstruction						
						Total: \$	<u>2,059.22</u>
439-0002-008	801-829 S 60 ST	Renaissance Faire Ltd Pt				Commercial	1380
	Driveway Approach 7" Concrete Remove & Replace	5.41 x 109.98 Sq Ft		= \$	594.99		594.99
	Street Reconstruction	54.19 x 698.23 Lin Ft		= \$	37,837.08		\$37,837.08
						Total: \$	<u>\$38,432.07</u>
439-0002-004	935 S 60 ST	Wis St Of Dept Trans				Residential	1390
	Driveway Approach 7" Concrete Remove & Replace	5.41 x 86.68 Sq Ft		= \$	468.94		468.94
	Street Reconstruction	43.35 x 257.39 Lin Ft		= \$	11,157.86		\$11,157.86
						Total: \$	<u>\$11,626.80</u>
439-0003-000	953 S 60 ST	David Schmid	43.35 x 30.00 Lin Ft	= \$	1,300.50	Residential	1400
	Street Reconstruction						
						Total: \$	<u>1,300.50</u>
439-0004-000	957 S 60 ST	Robert R. Albrecht Jr & Carol A. Albrecht	43.35 x 30.00 Lin Ft	= \$	1,300.50	Residential	1410
	Street Reconstruction						
						Total: \$	<u>1,300.50</u>
439-0005-000	961 S 60 ST	Edw R. Krafcheck & Lynda Krafcheck	43.35 x 30.00 Lin Ft	= \$	1,300.50	Residential	1420
	Street Reconstruction						
						Total: \$	<u>1,300.50</u>



City of West Allis Engineering Department

Project Details P0526S

S. 60 St. from NCL to W. Lincoln Ave. and W. Greenfield Ave. from S. 60 St. to S. 62 St.

439-0006-000	967 S 60 ST	Adolfo Robles				Residential	1430
	Street Reconstruction	43.35 x	45.00 Lin Ft	= \$	1,950.75	100.00	\$ 1,950.75
					Total: \$		<u>1,950.75</u>
439-0007-000	971 S 60 ST	James Hannon & Sherrilyn Hannon				Residential	1440
	Street Reconstruction	43.35 x	45.00 Lin Ft	= \$	1,950.75	100.00	\$ 1,950.75
					Total: \$		<u>1,950.75</u>
439-0008-000	979 S 60 ST	979 South 60 Street LLC				Commercial	1450
	Street Reconstruction	54.19 x	46.50 Lin Ft	= \$	2,519.84	100.00	\$ 2,519.84
	Street Reconstruction	54.19 x	10.00 Lin Ft	= \$	541.90	40.00	\$ 216.76
	Reduction Code Longside				Total: \$		<u>2,736.60</u>
439-0015-000	1003-1005 S 60 ST	60th Street Rental LLC				Commercial	1460
	Street Reconstruction	54.19 x	60.00 Lin Ft	= \$	3,251.40	100.00	\$ 3,251.40
	Street Reconstruction	54.19 x	10.00 Lin Ft	= \$	541.90	40.00	\$ 216.76
	Reduction Code Longside				Total: \$		<u>3,468.16</u>
439-0016-000	1009 S 60 ST	Luis Enrique Gomez-Guzman				Residential	1470
	Street Reconstruction	43.35 x	30.00 Lin Ft	= \$	1,300.50	100.00	\$ 1,300.50
					Total: \$		<u>1,300.50</u>
439-0017-000	1013-1015 S 60 ST	Ricarda Nunez				Residential	1480
	Street Reconstruction	43.35 x	45.00 Lin Ft	= \$	1,950.75	100.00	\$ 1,950.75
					Total: \$		<u>1,950.75</u>
439-0018-000	1019 S 60 ST	Jing Cheng & Yi Mei Cheng				Residential	1490
	Street Reconstruction	43.35 x	45.00 Lin Ft	= \$	1,950.75	100.00	\$ 1,950.75
					Total: \$		<u>1,950.75</u>



City of West Allis Engineering Department

Project Details P0526S

S. 60 St. from NCL to W. Lincoln Ave. and W. Greenfield Ave. from S. 60 St. to S. 62 St.

439-0019-000	1027 S 60 ST	James L. Bourbon & Jenny Bourbon	Residential	1500
Street Reconstruction	43.35 x 30.00 Lin Ft	= \$	1,300.50	\$ 1,300.50
			Total:	\$ 1,300.50
439-0020-000	1029-1031 S 60 ST	Howard J. Rowell & Jackie Rowell	Commercial	1510
Street Reconstruction	54.19 x 30.00 Lin Ft	= \$	1,625.70	\$ 1,625.70
Street Reconstruction	54.19 x 10.00 Lin Ft	= \$	541.90	\$ 216.76
	Reduction Code Longside		Total:	\$ 1,842.46
439-0154-000	1101-1103 S 60 ST	Shawna M. Fischer & Christopher Wheat	Commercial	1520
Street Reconstruction	54.19 x 45.00 Lin Ft	= \$	2,438.55	\$ 2,438.55
Street Reconstruction	54.19 x 10.00 Lin Ft	= \$	541.90	\$ 216.76
	Reduction Code Longside		Total:	\$ 2,655.31
439-0155-000	1109 S 60 ST	Diez Revocable Living Trust	Residential	1530
Street Reconstruction	43.35 x 45.00 Lin Ft	= \$	1,950.75	\$ 1,950.75
			Total:	\$ 1,950.75
439-0156-000	1113-1115 S 60 ST	Craig Nowakowski	Residential	1540
Street Reconstruction	43.35 x 45.00 Lin Ft	= \$	1,950.75	\$ 1,950.75
			Total:	\$ 1,950.75
439-0157-000	1121 S 60 ST	Georgette M. Dielen	Residential	1550
Street Reconstruction	43.35 x 45.00 Lin Ft	= \$	1,950.75	\$ 1,950.75
			Total:	\$ 1,950.75
439-0158-000	1123-1125 S 60 ST	Suzanne K. Poniewaz	Residential	1560
Street Reconstruction	43.35 x 45.00 Lin Ft	= \$	1,950.75	\$ 1,950.75
			Total:	\$ 1,950.75



City of West Allis Engineering Department

Project Details P0526S

S. 60 St. from NCL to W. Lincoln Ave. and W. Greenfield Ave. from S. 60 St. to S. 62 St.

439-0159-000	1135 S 60 ST	Richard F. Nelson Jr & Kristie Nelson	Residential	1570
Street Reconstruction		43.35 x 45.00 Lin Ft = \$	1,950.75	100.00 \$ 1,950.75
			Total: \$	<u>1,950.75</u>
439-0160-000	1137-1139 S 60 ST	Church Balm In Gilead For All People Inc	Residential	1580
Street Reconstruction		43.35 x 30.00 Lin Ft = \$	1,300.50	100.00 \$ 1,300.50
			Total: \$	<u>1,300.50</u>
439-0161-000	1100 Block S 60 ST	Church Balm In Gilead For All People Inc	Residential	1590
Street Reconstruction		43.35 x 30.00 Lin Ft = \$	1,300.50	100.00 \$ 1,300.50
			Total: \$	<u>1,300.50</u>
439-0162-000	1200 Block S 60 ST	Church Balm In Gilead For All People Inc	Residential	1600
Street Reconstruction		43.35 x 30.00 Lin Ft = \$	1,300.50	100.00 \$ 1,300.50
			Total: \$	<u>1,300.50</u>
439-0163-000	1200 Block S 60 ST	Church Balm In Gilead For All People Inc	Residential	1610
Street Reconstruction		43.35 x 45.00 Lin Ft = \$	1,950.75	100.00 \$ 1,950.75
			Total: \$	<u>1,950.75</u>
439-0164-000	1215-1217 S 60 ST	Church Balm In Gilead For All People Inc	Residential	1620
Street Reconstruction		43.35 x 45.00 Lin Ft = \$	1,950.75	100.00 \$ 1,950.75
			Total: \$	<u>1,950.75</u>
439-0165-001	6014 W MADISON ST	Church Balm In Gilead For All People Inc	Residential	1630
Street Reconstruction		43.35 x 90.00 Lin Ft = \$	3,901.50	100.00 \$ 3,901.50
Street Reconstruction		43.35 x 10.00 Lin Ft = \$	433.50	40.00 \$ 173.40
	Reduction Code Longside		Total: \$	<u>4,074.90</u>



City of West Allis Engineering Department

Project Details P0526S

S. 60 St. from NCL to W. Lincoln Ave. and W. Greenfield Ave. from S. 60 St. to S. 62 St.

439-0342-000	6001 W MADISON ST	Antonette M. Zirnhelt			Commercial	1640
	Street Reconstruction	54.19 x	60.00 Lin Ft	= \$	3,251.40	100.00 \$ 3,251.40
	Street Reconstruction	54.19 x	10.00 Lin Ft	= \$	541.90	40.00 \$ 216.76
	Reduction Code Longside					
						<u>Total: \$ 3,468.16</u>
439-0343-000	1309 S 60 ST	Rocco A. Landgraf			Commercial	1650
	Driveway Approach 7" Concrete Remove & Replace	5.41 x	26.98 Sq Ft	= \$	145.96	100.00 \$ 145.96
	Street Reconstruction	54.19 x	60.00 Lin Ft	= \$	3,251.40	100.00 \$ 3,251.40
						<u>Total: \$ 3,397.36</u>
439-0344-000	1321 S 60 ST	Sandra E. King			Residential	1660
	Street Reconstruction	43.35 x	60.00 Lin Ft	= \$	2,601.00	100.00 \$ 2,601.00
						<u>Total: \$ 2,601.00</u>
439-0345-001	6000 W NATIONAL AVE	Aminabibi Malik & Sharif Malik			Commercial	1670
	Driveway Approach 7" Concrete Remove & Replace	5.41 x	79.99 Sq Ft	= \$	432.75	100.00 \$ 432.75
	Street Reconstruction	54.19 x	69.23 Lin Ft	= \$	3,751.57	100.00 \$ 3,751.57
	Street Reconstruction	54.19 x	46.50 Lin Ft	= \$	2,519.84	0.00 \$ 0.00
	Reduction Code Under 25 Yrs (Free)					
	Street Reconstruction	54.19 x	42.00 Lin Ft	= \$	2,275.98	0.00 \$ 0.00
	Reduction Code Under 25 Yrs (Free)					
						<u>Total: \$ 4,184.32</u>



City of West Allis Engineering Department
 Project Details P0526S

S. 60 St. from NCL to W. Lincoln Ave. and W. Greenfield Ave. from S. 60 St. to S. 62 St.

439-0359-003	1361 S 60 ST	Taco Bell Of America	Commercial	1680
Street Reconstruction		54.19 x	8,507.29	\$ 8,507.29
Street Reconstruction		54.19 x	11,975.99	\$ 4,790.40
Reduction Code Longside				
Driveway Approach 7" Concrete Remove & Replace		5.41 x	399.26	\$ 399.26
Street Reconstruction		54.19 x	856.20	\$ 0.00
Reduction Code Under 25 Yrs (Free)				
Street Reconstruction		54.19 x	1,354.75	\$ 0.00
Reduction Code Under 25 Yrs (Free)				
				Total: \$13,696.95
439-0364-001	6030 W GREENFIELD AVE & 6031-6035 W NATI	Tom N. Tousignant	Commercial	1690
Driveway Approach 7" Concrete Remove & Replace		5.41 x	452.28	\$ 452.28
Street Reconstruction		54.19 x	2,438.55	\$ 2,438.55
				Total: \$ 2,890.83
439-0369-001	6101-6125 W NATIONAL AVE	6 Points LLC	Commercial	1695
Street Reconstruction		54.19 x	9,263.78	\$ 3,705.51
Reduction Code Longside				
				Total: \$ 3,705.51
454-0002-000	1409-1411 S 60 ST	A-1 Property Management LLC	Residential	1700
Driveway Approach 7" Concrete Remove & Replace		5.41 x	138.50	\$ 138.50
Street Reconstruction		43.35 x	2,718.05	\$ 2,718.05
				Total: \$ 2,856.55



City of West Allis Engineering Department

Project Details P0526S

S. 60 St. from NCL to W. Lincoln Ave. and W. Greenfield Ave. from S. 60 St. to S. 62 St.

Address	Project Description	Reduction Code	Area	Rate	Area	Rate	Commercial	Residential	Total
454-0640-000	6101 W GREENFIELD AVE								1705
	Street Reconstruction	Reduction Code Longside	54.19 x	= \$	56.27 Lin Ft	= \$	3,049.27	100.00	\$ 3,049.27
	Street Reconstruction		54.19 x	= \$	422.54 Lin Ft	= \$	22,897.44	100.00	\$22,897.44
	Street Reconstruction		54.19 x	= \$	120.00 Lin Ft	= \$	6,502.80	40.00	\$ 2,601.12
	Driveway Approach 7" Concrete Remove & Replace		5.41 x	= \$	72.00 Sq Ft	= \$	389.52	0.00	\$ 0.00
	Driveway Approach 7" Concrete Remove & Replace		5.41 x	= \$	180.00 Sq Ft	= \$	973.80	0.00	\$ 0.00
									<u>Total: \$28,547.83</u>
454-0062-000	6125-6129 W GREENFIELD AVE								1710
	Street Reconstruction	Reduction Code Under 25 Yrs (Free)	54.19 x	= \$	7.00 Lin Ft	= \$	379.33	0.00	\$ 0.00
									<u>Total: \$ 0.00</u>
454-0004-000	1423-1425 S 60 ST								1720
	Street Reconstruction		43.35 x	= \$	60.00 Lin Ft	= \$	2,601.00	100.00	\$ 2,601.00
									<u>Total: \$ 2,601.00</u>
454-0005-000	1431 S 60 ST								1730
	Street Reconstruction		43.35 x	= \$	41.75 Lin Ft	= \$	1,809.86	100.00	\$ 1,809.86
									<u>Total: \$ 1,809.86</u>
454-0006-000	1437 S 60 ST & 6006 W ORCHARD ST								1740
	Street Reconstruction		43.35 x	= \$	40.00 Lin Ft	= \$	1,734.00	100.00	\$ 1,734.00
	Street Reconstruction		43.35 x	= \$	20.00 Lin Ft	= \$	867.00	40.00	\$ 346.80
									<u>Total: \$ 2,080.80</u>



City of West Allis Engineering Department

Project Details P0526S

S. 60 St. from NCL to W. Lincoln Ave. and W. Greenfield Ave. from S. 60 St. to S. 62 St.

454-0160-000	1503-1505 S 60 ST	Michael T. Siudzinski & Faith M. Siudzinski	Residential	1750
Street Reconstruction		43.35 x 42.00 Lin Ft	= \$ 1,820.70	100.00 \$ 1,820.70
Street Reconstruction		43.35 x 20.00 Lin Ft	= \$ 867.00	40.00 \$ 346.80
	Reduction Code Longside			
			Total: \$ 2,167.50	1760
454-0161-000	1507 S 60 ST	Beatrice A. Young	Residential	1760
Street Reconstruction		43.35 x 35.00 Lin Ft	= \$ 1,517.25	100.00 \$ 1,517.25
			Total: \$ 1,517.25	1770
454-0162-000	1511 S 60 ST	Thomas H. Kaschak & Susan Kaschak	Residential	1770
Street Reconstruction		43.35 x 35.00 Lin Ft	= \$ 1,517.25	100.00 \$ 1,517.25
			Total: \$ 1,517.25	1780
454-0163-000	1517 S 60 ST	Michael Slowik & Marna Slowik	Residential	1780
Street Reconstruction		43.35 x 35.00 Lin Ft	= \$ 1,517.25	100.00 \$ 1,517.25
			Total: \$ 1,517.25	1790
454-0164-000	1521-1523 S 60 ST	Randall R. Artrip & Gail Artrip	Residential	1790
Street Reconstruction		43.35 x 35.00 Lin Ft	= \$ 1,517.25	100.00 \$ 1,517.25
			Total: \$ 1,517.25	1800
454-0165-000	1525-1527 S 60 ST	Kara J. Rosene	Residential	1800
Street Reconstruction		43.35 x 35.00 Lin Ft	= \$ 1,517.25	100.00 \$ 1,517.25
			Total: \$ 1,517.25	1810
454-0166-000	1531-1533 S 60 ST	Vera Shields & Vera E. Wesolowski	Residential	1810
Street Reconstruction		43.35 x 35.00 Lin Ft	= \$ 1,517.25	100.00 \$ 1,517.25
			Total: \$ 1,517.25	



City of West Allis Engineering Department

Project Details P0526S

S. 60 St. from NCL to W. Lincoln Ave. and W. Greenfield Ave. from S. 60 St. to S. 62 St.

454-0167-000	1535-1537 S 60 ST	Russell Griffiths & Janis Griffiths	43.35 x 35.00 Lin Ft	= \$	1,517.25	Residential	1820
	Street Reconstruction						
						Total: \$	<u>1,517.25</u>
454-0168-000	1539-1541 S 60 ST	Edward Janusiak	43.35 x 35.00 Lin Ft	= \$	1,517.25	Residential	1830
	Street Reconstruction						
						Total: \$	<u>1,517.25</u>
454-0169-000	1543-1545 S 60 ST	Theodore Palmisano & Rose Palmisano	43.35 x 35.00 Lin Ft	= \$	1,517.25	Residential	1840
	Street Reconstruction						
						Total: \$	<u>1,517.25</u>
454-0170-000	1551 S 60 ST	Carl D. Thome & Rebecca Thome	43.35 x 35.00 Lin Ft	= \$	1,517.25	Residential	1850
	Street Reconstruction						
						Total: \$	<u>1,517.25</u>
454-0171-000	1555 S 60 ST	James E. Schroeder & Margaret M. Schroeder	43.35 x 35.00 Lin Ft	= \$	1,517.25	Residential	1860
	Street Reconstruction						
						Total: \$	<u>1,517.25</u>
454-0172-000	1559 S 60 ST	Richard J. Zablocki	43.35 x 35.00 Lin Ft	= \$	1,517.25	Residential	1870
	Street Reconstruction						
						Total: \$	<u>1,517.25</u>
454-0173-000	1563-1565 S 60 ST	Daniel A. Novotny	43.35 x 35.00 Lin Ft	= \$	1,517.25	Residential	1880
	Street Reconstruction						
						Total: \$	<u>1,517.25</u>
454-0174-000	1567-1569 S 60 ST	Joyce M. Pintar	43.35 x 35.00 Lin Ft	= \$	1,517.25	Residential	1890
	Street Reconstruction						
						Total: \$	<u>1,517.25</u>



City of West Allis Engineering Department

Project Details P0526S

S. 60 St. from NCL to W. Lincoln Ave. and W. Greenfield Ave. from S. 60 St. to S. 62 St.

454-0175-000	1573 S 60 ST	Bernice C. Sparacino	43.35 x 35.00 Lin Ft	= \$	1,517.25	Residential	1900
	Street Reconstruction						
						Total: \$	<u>1,517.25</u>
454-0176-000	1579 S 60 ST	Mathilde Volel Fethiere	43.35 x 35.00 Lin Ft	= \$	1,517.25	Residential	1910
	Street Reconstruction						
	Street Reconstruction		43.35 x 22.00 Lin Ft	= \$	953.70	0.00	0.00
	Reduction Code 0-15 Years (Free)						
						Total: \$	<u>1,517.25</u>
454-0406-000	1605 S 60 ST	Jose H. Cerda & Angela M. Cerda	43.35 x 120.00 Lin Ft	= \$	5,202.00	Residential	1920
	Street Reconstruction						
	Reduction Code Longside						
	Street Reconstruction		43.35 x 22.00 Lin Ft	= \$	953.70	0.00	0.00
	Reduction Code 0-15 Years (Free)						
						Total: \$	<u>2,080.80</u>
454-0436-000	1619-1621 S 60 ST	Peter C. Karpfinger	43.35 x 43.09 Lin Ft	= \$	1,867.95	Residential	1930
	Street Reconstruction						
						Total: \$	<u>1,867.95</u>
454-0435-000	1625-1627 S 60 ST	Kathy A. Benshoof & Zachary L. Benshoof	43.35 x 45.00 Lin Ft	= \$	1,950.75	Residential	1940
	Street Reconstruction						
						Total: \$	<u>1,950.75</u>
454-0434-000	1629-1631 S 60 ST	Diez Revocable Living Trust	43.35 x 45.00 Lin Ft	= \$	1,950.75	Residential	1950
	Street Reconstruction						
						Total: \$	<u>1,950.75</u>
454-0433-002	1637 S 60 ST	Greg A. Zarling & Ruth E. Zarling	43.35 x 30.00 Lin Ft	= \$	1,300.50	Residential	1960
	Street Reconstruction						
						Total: \$	<u>1,300.50</u>



City of West Allis Engineering Department

Project Details P0526S

S. 60 St. from NCL to W. Lincoln Ave. and W. Greenfield Ave. from S. 60 St. to S. 62 St.

454-0433-001	1641-1643 S 60 ST	Patricia E. Ginter	43.35 x 30.00 Lin Ft	= \$	1,300.50	Residential	1970
	Street Reconstruction						
					Total: \$		1,300.50
454-0432-000	1645 S 60 ST	Alvin Johnson & Judy Johnson	43.35 x 30.00 Lin Ft	= \$	1,300.50	Residential	1980
	Street Reconstruction						
					Total: \$		1,300.50
454-0431-000	1649 S 60 ST	Timothy Reichman & Tammy Reichman	43.35 x 30.00 Lin Ft	= \$	1,300.50	Residential	1990
	Street Reconstruction						
					Total: \$		1,300.50
454-0430-000	1653 S 60 ST	David L. Jones & Samantha E. Jones	43.35 x 30.00 Lin Ft	= \$	1,300.50	Residential	2000
	Street Reconstruction						
					Total: \$		1,300.50
454-0429-000	6000-6002 W MITCHELL ST	Richard A. Sumner	5.41 x 36.90 Sq Ft	= \$	199.63	Commercial	2010
	Driveway Approach 7" Concrete Remove & Replace		54.19 x 120.00 Lin Ft	= \$	6,502.80		
	Street Reconstruction						
					Total: \$		2,601.12
	Reduction Code Longside						
	Street Reconstruction		54.19 x 10.00 Lin Ft	= \$	541.90		541.90
					Total: \$		3,342.65
454-0594-000	1700 Block S 60 ST	Galaxy Properties LLC	54.19 x 120.00 Lin Ft	= \$	6,502.80	Commercial	2020
	Street Reconstruction						
					Total: \$		2,601.12
	Reduction Code Longside						
	Street Reconstruction		54.19 x 10.00 Lin Ft	= \$	541.90		541.90
					Total: \$		3,143.02
454-0634-000	1719 S 60 ST	Gregory Holman & Tamara Holman	43.35 x 30.00 Lin Ft	= \$	1,300.50	Residential	2030
	Street Reconstruction						
					Total: \$		1,300.50
					Total: \$		1,300.50



City of West Allis Engineering Department

Project Details P0526S

S. 60 St. from NCL to W. Lincoln Ave. and W. Greenfield Ave. from S. 60 St. to S. 62 St.

454-0633-000	1723 S 60 ST	Linda J. Ferguson	43.35 x 30.00 Lin Ft	= \$	1,300.50	Residential	2040
	Street Reconstruction						
						Total: \$	1,300.50
454-0632-000	1729 S 60 ST	Gerald J. Schoeberl	43.35 x 30.00 Lin Ft	= \$	1,300.50	Residential	2050
	Street Reconstruction						
						Total: \$	1,300.50
454-0631-000	1731-1733 S 60 ST	Mary M. Maki & Elizabeth Lawson	43.35 x 30.00 Lin Ft	= \$	1,300.50	Residential	2060
	Street Reconstruction						
						Total: \$	1,300.50
454-0630-000	1735 S 60 ST	Slobodan Rajak & Savka Rajak	43.35 x 30.00 Lin Ft	= \$	1,300.50	Residential	2070
	Street Reconstruction						
						Total: \$	1,300.50
454-0629-000	1739-1741 S 60 ST	Marco Zoccoli & Palmino Zoccoli	43.35 x 30.00 Lin Ft	= \$	1,300.50	Residential	2080
	Street Reconstruction						
						Total: \$	1,300.50
454-0628-000	1743-1745 S 60 ST	Todd A. Oleson & Prudence M. Oleson	43.35 x 30.00 Lin Ft	= \$	1,300.50	Residential	2090
	Street Reconstruction						
						Total: \$	1,300.50
454-0627-000	1747-1749 S 60 ST	Kira M. Miller	43.35 x 30.00 Lin Ft	= \$	1,300.50	Residential	2100
	Street Reconstruction						
						Total: \$	1,300.50
454-0626-000	1751-1753 S 60 ST	June R. Haugen	43.35 x 30.00 Lin Ft	= \$	1,300.50	Residential	2110
	Street Reconstruction						
						Total: \$	1,300.50



City of West Allis Engineering Department

Project Details P0526S

S. 60 St. from NCL to W. Lincoln Ave. and W. Greenfield Ave. from S. 60 St. to S. 62 St.

454-0625-000	1755-1757 S 60 ST	Earl G. Leigeb	43.35 x 30.00 Lin Ft	= \$	1,300.50	Residential	2120
	Street Reconstruction						
						Total: \$	1,300.50
454-0624-000	1801-1803 S 60 ST	Earl G. Leigeb	43.35 x 30.00 Lin Ft	= \$	1,300.50	Residential	2130
	Street Reconstruction						
						Total: \$	1,300.50
454-0623-000	1805-1807 S 60 ST	Anastasios Skarlatos	43.35 x 30.00 Lin Ft	= \$	1,300.50	Residential	2140
	Street Reconstruction						
						Total: \$	1,300.50
454-0622-000	1809 S 60 ST	Joselito Vazquez & Lori R. Vazquez	43.35 x 30.00 Lin Ft	= \$	1,300.50	Residential	2150
	Street Reconstruction						
						Total: \$	1,300.50
454-0621-000	1813-1815 S 60 ST	Nadine Roach & Daniel Schuyler	43.35 x 30.00 Lin Ft	= \$	1,300.50	Residential	2160
	Street Reconstruction						
						Total: \$	1,300.50
454-0620-000	1817-1819 S 60 ST	Fellas Investments LLC	43.35 x 30.00 Lin Ft	= \$	1,300.50	Residential	2170
	Street Reconstruction						
						Total: \$	1,300.50



City of West Allis Engineering Department
 Project Details P0526S

S. 60 St. from NCL to W. Lincoln Ave. and W. Greenfield Ave. from S. 60 St. to S. 62 St.

454-0619-000	6000 W BURNHAM ST	Enicacio Sanchez			Commercial	2180
	Driveway Approach 7" Concrete Remove & Replace	5.41 x	11.20 Sq Ft	= \$	60.59	100.00 \$ 60.59
	Street Reconstruction	54.19 x	105.00 Lin Ft	= \$	5,689.95	40.00 \$ 2,275.98
	Reduction Code Longside					
	Street Reconstruction	54.19 x	5.00 Lin Ft	= \$	270.95	0.00 \$ 0.00
	Reduction Code Under 25 Yrs (Free)					
	Street Reconstruction	54.19 x	10.00 Lin Ft	= \$	541.90	0.00 \$ 0.00
	Reduction Code Under 25 Yrs (Free)					
						<u>Total: \$ 2,336.57</u>
475-0024-000	1901 S 60 ST & 6005 W BURNHAM ST	Y.W.Y. Enterprises, Inc			Commercial	2190
	Street Reconstruction	54.19 x	36.50 Lin Ft	= \$	1,977.93	63.75 \$ 1,260.93
	Reduction Code Depth Factor					
	Street Reconstruction	54.19 x	5.00 Lin Ft	= \$	270.95	0.00 \$ 0.00
	Reduction Code Under 25 Yrs (Free)					
	Street Reconstruction	54.19 x	10.00 Lin Ft	= \$	541.90	0.00 \$ 0.00
	Reduction Code Under 25 Yrs (Free)					
						<u>Total: \$ 1,260.93</u>
475-0025-001	1907-1909 S 60 ST	Joseph Waters			Commercial	2200
	Street Reconstruction	54.19 x	30.00 Lin Ft	= \$	1,625.70	100.00 \$ 1,625.70
						<u>Total: \$ 1,625.70</u>
475-0026-001	1911-1915 S 60 ST	J & S Rental Properties LLC			Commercial	2210
	Driveway Approach 7" Concrete Remove & Replace	5.41 x	6.30 Sq Ft	= \$	34.08	100.00 \$ 34.08
	Street Reconstruction	54.19 x	36.50 Lin Ft	= \$	1,977.93	100.00 \$ 1,977.93
						<u>Total: \$ 2,012.01</u>



City of West Allis Engineering Department
 Project Details P0526S

S. 60 St. from NCL to W. Lincoln Ave. and W. Greenfield Ave. from S. 60 St. to S. 62 St.

475-0028-000	1917 S 60 ST	James H. Brown & Sandra L. Brown	Commercial	2220
	Driveway Approach 7" Concrete Remove & Replace	5.41 x 6.30 Sq Ft	= \$ 34.08	100.00 \$ 34.08
	Street Reconstruction	54.19 x 33.00 Lin Ft	= \$ 1,788.27	100.00 \$ 1,788.27
			Total: \$ 1,822.35	
475-0029-000	1919-1921 S 60 ST	Dorothea M. Lannin	Residential	2230
	Driveway Approach 7" Concrete Remove & Replace	5.41 x 12.04 Sq Ft	= \$ 65.14	100.00 \$ 65.14
	Street Reconstruction	43.35 x 35.00 Lin Ft	= \$ 1,517.25	100.00 \$ 1,517.25
			Total: \$ 1,582.39	
475-0034-006	1933-1935 S 60 ST	Kentco Inc	Commercial	2240
	Driveway Approach 7" Concrete Remove & Replace	5.41 x 35.42 Sq Ft	= \$ 191.62	100.00 \$ 191.62
	Driveway Approach 7" Concrete Remove & Replace	5.41 x 51.80 Sq Ft	= \$ 280.24	100.00 \$ 280.24
	Street Reconstruction	54.19 x 145.20 Lin Ft	= \$ 7,868.39	100.00 \$ 7,868.39
			Total: \$ 8,340.25	
475-0035-000	1947 S 60 ST	1947 LLC	Commercial	2250
	Driveway Approach 7" Concrete Remove & Replace	5.41 x 38.64 Sq Ft	= \$ 209.04	100.00 \$ 209.04
	Street Reconstruction	54.19 x 69.00 Lin Ft	= \$ 3,739.11	100.00 \$ 3,739.11
			Total: \$ 3,948.15	
475-0036-000	1955 S 60 ST	Daniel Rodriguez Sr & Maria Rodriguez	Residential	2260
	Driveway Approach 7" Concrete Remove & Replace	5.41 x 35.00 Sq Ft	= \$ 189.35	100.00 \$ 189.35
	Street Reconstruction	43.35 x 51.00 Lin Ft	= \$ 2,210.85	100.00 \$ 2,210.85
			Total: \$ 2,400.20	
475-0037-000	1965 S 60 ST	John E. Buchkowski & Mary J. Buchkowski	Commercial	2270
	Driveway Approach 7" Concrete Remove & Replace	5.41 x 42.98 Sq Ft	= \$ 232.52	100.00 \$ 232.52
	Street Reconstruction	54.19 x 118.90 Lin Ft	= \$ 6,443.19	100.00 \$ 6,443.19
	Street Reconstruction	54.19 x 74.00 Lin Ft	= \$ 4,010.06	0.00 \$ 0.00
	Reduction Code Under 25 Yrs (Free)			
			Total: \$ 6,675.71	



City of West Allis Engineering Department

Project Details P0526S

S. 60 St. from NCL to W. Lincoln Ave. and W. Greenfield Ave. from S. 60 St. to S. 62 St.

475-0013-000	2017 S 60 ST	Gene A. Wagner				Commercial	2280
	Driveway Approach 7" Concrete Remove & Replace	5.41 x	45.22 Sq Ft	= \$	244.64	100.00	\$ 244.64
	Driveway Approach 7" Concrete Remove & Replace	5.41 x	45.64 Sq Ft	= \$	246.91	100.00	\$ 246.91
	Street Reconstruction	54.19 x	120.00 Lin Ft	= \$	6,502.80	40.00	\$ 2,601.12
	Reduction Code Longside						
	Street Reconstruction	54.19 x	117.98 Lin Ft	= \$	6,393.34	100.00	\$ 6,393.34
	Street Reconstruction	54.19 x	24.76 Lin Ft	= \$	1,341.74	0.00	\$ 0.00
	Reduction Code Under 25 Yrs (Free)						
							Total: \$ 9,486.01
475-0014-000	2045 S 60 ST	Wepeco				Residential	2290
	Driveway Approach 7" Concrete Remove & Replace	5.41 x	26.74 Sq Ft	= \$	144.66	100.00	\$ 144.66
	Street Reconstruction	43.35 x	170.00 Lin Ft	= \$	7,369.50	89.00	\$ 6,568.86
	Reduction Code Rectangularized						
							Total: \$ 6,703.52
475-0235-000	2101 S 60 ST	Jorge Aguilar & Alma Randeles				Residential	2310
	Street Reconstruction	43.35 x	49.86 Lin Ft	= \$	2,161.43	100.00	\$ 2,161.43
	Street Reconstruction	43.35 x	40.00 Lin Ft	= \$	1,734.00	40.00	\$ 693.60
	Reduction Code Longside						
							Total: \$ 2,855.03
475-0238-001	2111 S 60 ST	Marco Zoccoli & Palmino Zoccoli				Commercial	2320
	Street Reconstruction	54.19 x	60.00 Lin Ft	= \$	3,251.40	100.00	\$ 3,251.40
	Reduction Code Longside						
							Total: \$ 3,251.40
475-0239-000	2119 S 60 ST	Marco Zoccoli & Palmino Zoccoli				Commercial	2330
	Street Reconstruction	54.19 x	60.00 Lin Ft	= \$	3,251.40	100.00	\$ 3,251.40
	Reduction Code Longside						
							Total: \$ 3,251.40



City of West Allis Engineering Department

Project Details P0526S

S. 60 St. from NCL to W. Lincoln Ave. and W. Greenfield Ave. from S. 60 St. to S. 62 St.

475-0240-000	2123 S 60 ST	Gary E. Kindness	43.35 x	45.00 Lin Ft	= \$	1,950.75	100.00	Residential	2340
	Street Reconstruction								
								Total:	\$ 1,950.75
475-0241-000	2129-2131 S 60 ST	Sharon J. Bergmann & Joseph E. Bergmann Jr	43.35 x	45.00 Lin Ft	= \$	1,950.75	100.00	Residential	2350
	Street Reconstruction								
								Total:	\$ 1,950.75
475-0242-000	2135-2137 S 60 ST	Mary Kay Pangborn	43.35 x	60.00 Lin Ft	= \$	2,601.00	100.00	Residential	2360
	Street Reconstruction								
								Total:	\$ 2,601.00
475-0243-000	2145 S 60 ST	John A. Rahm	43.35 x	45.00 Lin Ft	= \$	1,950.75	100.00	Residential	2370
	Street Reconstruction								
								Total:	\$ 1,950.75
475-0245-002	2149-2151 S 60 ST	Anthony J. Vanderpoel & Corey B. Vanderpoel	43.35 x	30.00 Lin Ft	= \$	1,300.50	100.00	Residential	2380
	Street Reconstruction								
								Total:	\$ 1,300.50
475-0245-003	2155 S 60 ST	William Duewel & Angela Duewel	43.35 x	37.50 Lin Ft	= \$	1,625.63	100.00	Residential	2390
	Street Reconstruction								
								Total:	\$ 1,625.63
475-0246-000	2159 S 60 ST	Erik C. Wulf & Amanda L. Meyer	43.35 x	37.50 Lin Ft	= \$	1,625.63	100.00	Residential	2400
	Street Reconstruction								
								Total:	\$ 1,625.63
475-0247-000	2165 S 60 ST	Martin Properties LLC	54.19 x	45.00 Lin Ft	= \$	2,438.55	100.00	Commercial	2410
	Street Reconstruction								
								Total:	\$ 2,438.55



City of West Allis Engineering Department

Project Details P0526S

S. 60 St. from NCL to W. Lincoln Ave. and W. Greenfield Ave. from S. 60 St. to S. 62 St.

475-0248-000	2171 S 60 ST	Paul D. Pfaff & Julie A. Pfaff		Residential	2420
Street Reconstruction		43.35 x 45.00 Lin Ft	= \$	1,950.75	100.00 \$ 1,950.75
				Total:	\$ 1,950.75
475-0249-001	2175-2177 S 60 ST	Calvin Jaskie & Sandra Jaskie		Commercial	2430
Street Reconstruction		54.19 x 33.00 Lin Ft	= \$	1,788.27	100.00 \$ 1,788.27
				Total:	\$ 1,788.27
475-0249-002	2179-2181 S 60 ST	Italeb LLC		Residential	2440
Street Reconstruction		43.35 x 30.00 Lin Ft	= \$	1,300.50	100.00 \$ 1,300.50
				Total:	\$ 1,300.50
475-0249-003	2183-2185 S 60 ST	Italeb LLC		Residential	2450
Street Reconstruction		43.35 x 30.00 Lin Ft	= \$	1,300.50	100.00 \$ 1,300.50
				Total:	\$ 1,300.50
475-0250-001	2191-2193 S 60 ST & 6004-6008 W GRANT ST	Jackson S. Fong & Mary X. Fong		Commercial	2460
Street Reconstruction		54.19 x 57.00 Lin Ft	= \$	3,088.83	100.00 \$ 3,088.83
Street Reconstruction		54.19 x 10.00 Lin Ft	= \$	541.90	40.00 \$ 216.76
	Reduction Code Longside			Total:	\$ 3,305.59
475-0558-001	2211 S 60 ST	Sch Dist Of Wa Wm Et Al		Residential	2470
Street Reconstruction		43.35 x 301.00 Lin Ft	= \$	13,048.35	100.00 \$13,048.35
Street Reconstruction		43.35 x 10.00 Lin Ft	= \$	433.50	40.00 \$ 173.40
	Reduction Code Longside			Total:	\$13,221.75
475-0273-000	2241 S 60 ST	Clarence E. Hartmann		Residential	2480
Street Reconstruction		43.35 x 45.00 Lin Ft	= \$	1,950.75	100.00 \$ 1,950.75
				Total:	\$ 1,950.75



City of West Allis Engineering Department

Project Details P0526S

S. 60 St. from NCL to W. Lincoln Ave. and W. Greenfield Ave. from S. 60 St. to S. 62 St.

475-0274-000	2247-2249 S 60 ST	Nick a Buttitta Living Revocable Trust	Residential	2490
Street Reconstruction		43.35 x 45.00 Lin Ft = \$ 1,950.75	100.00	\$ 1,950.75
			Total:	\$ 1,950.75
475-0275-000	2257 S 60 ST	Richard L. Lannigan	Residential	2500
Street Reconstruction		43.35 x 45.00 Lin Ft = \$ 1,950.75	100.00	\$ 1,950.75
			Total:	\$ 1,950.75
475-0276-000	2261-2263 S 60 ST	Tina P. Janick & Lien J. Janick	Residential	2510
Street Reconstruction		43.35 x 30.00 Lin Ft = \$ 1,300.50	100.00	\$ 1,300.50
			Total:	\$ 1,300.50

Property Type Summary

50	Commercial
205	Residential



City of West Allis Engineering Department

Project Details P0526S

S. 60 St. from NCL to W. Lincoln Ave. and W. Greenfield Ave. from S. 60 St. to S. 62 St.

Item Summary

	Total Quantity	Gross Total	Net Total
Driveway Approach			
7" Concrete Remove & Replace			
Commercial	1,136.81 Sq Ft	\$6,150.14	\$4,786.82
Residential	390.49 Sq Ft	\$2,112.56	\$2,112.56
		<u>\$8,262.70</u>	<u>\$6,899.38</u>
Street			
Reconstruction			
Commercial	5,598.77 Lin Ft	\$303,397.33	\$230,811.19
Residential	10,135.15 Lin Ft	\$439,358.79	\$399,822.51
		<u>\$742,756.12</u>	<u>\$630,633.70</u>
Grand Totals		\$751,018.82	\$637,533.08