
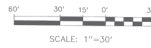


DRIVEWAY PLAN



- ① No Changes Proposed
- ② Driveway is widened from 53' to 65' wide. Island between 1-2 is reduced in length to add a taper on the West side of driveway to promote the use of Curtis Rd. to the West. There are two trees and a light pole in the island currently. The trees would be removed and the light pole relocated to the middle of the island. Green Space area to be indicated per plan.
- ③ Driveway currently existing would be removed.
- ④ No Changes

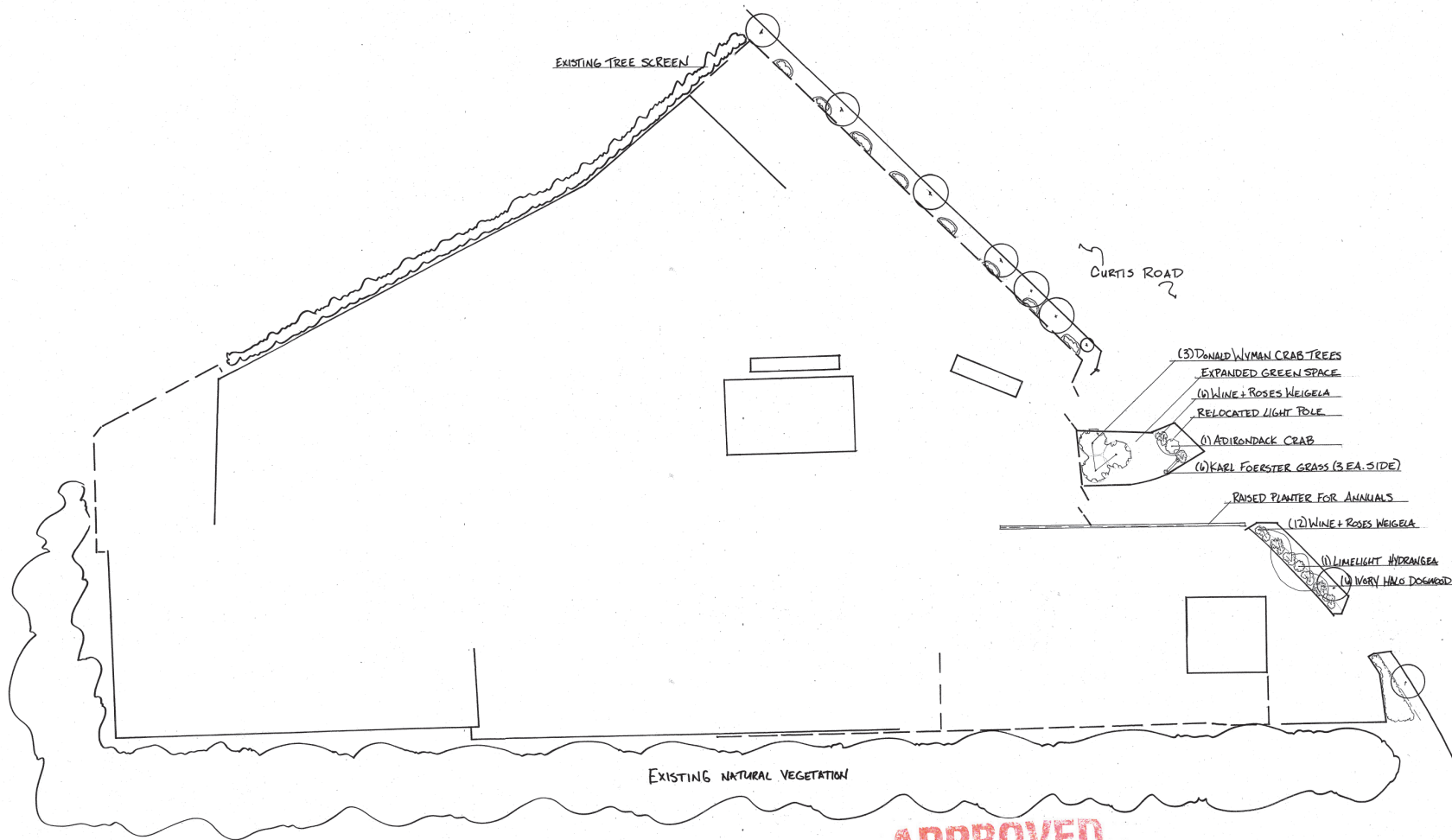
- LEGEND**
- ↑ 1" IRON PIPE FOUND
 - ▬ INLET
 - ⊗ POWER POLE
 - GUARD POST
 - ⊙ MANHOLE
 - ⊕ HYDRANT
 - CHAIN LINK OR WOOD FENCE
 - ⊖ WATER VALVE
 - () RECORDED AS
 - ⊕ EVERGREEN TREE
 - ⊙ DECIDUOUS TREE

APPROVED
DATE SJS 11-27-18 (driveway permit required)

WEST ALLIS PLANT DRIVEWAY PLAN ADDRESS: 551 S. CURTIS RD.	
ZIGNEGO READY MIX, INC. W226 N2940 DUPLAINVILLE RD. WAUKESHA, WI 53186 262-542-0333	Date
1 inch : 30 feet	Drafted by: K.J.W

- [google.com/streetview](https://www.google.com/streetview)





APPROVED

DATE SJS 11-27-18 New Landscaping (in addition to existing on previous page)

SCALE: 1/40 N1

ZIGNEGO READY MIX: WEST ALLIS PLANT: 551 S. CURTIS ROAD

PROPOSED LANDSCAPE PLANTINGS + DRIVEWAY ENTRANCES

1/28/17

A.R