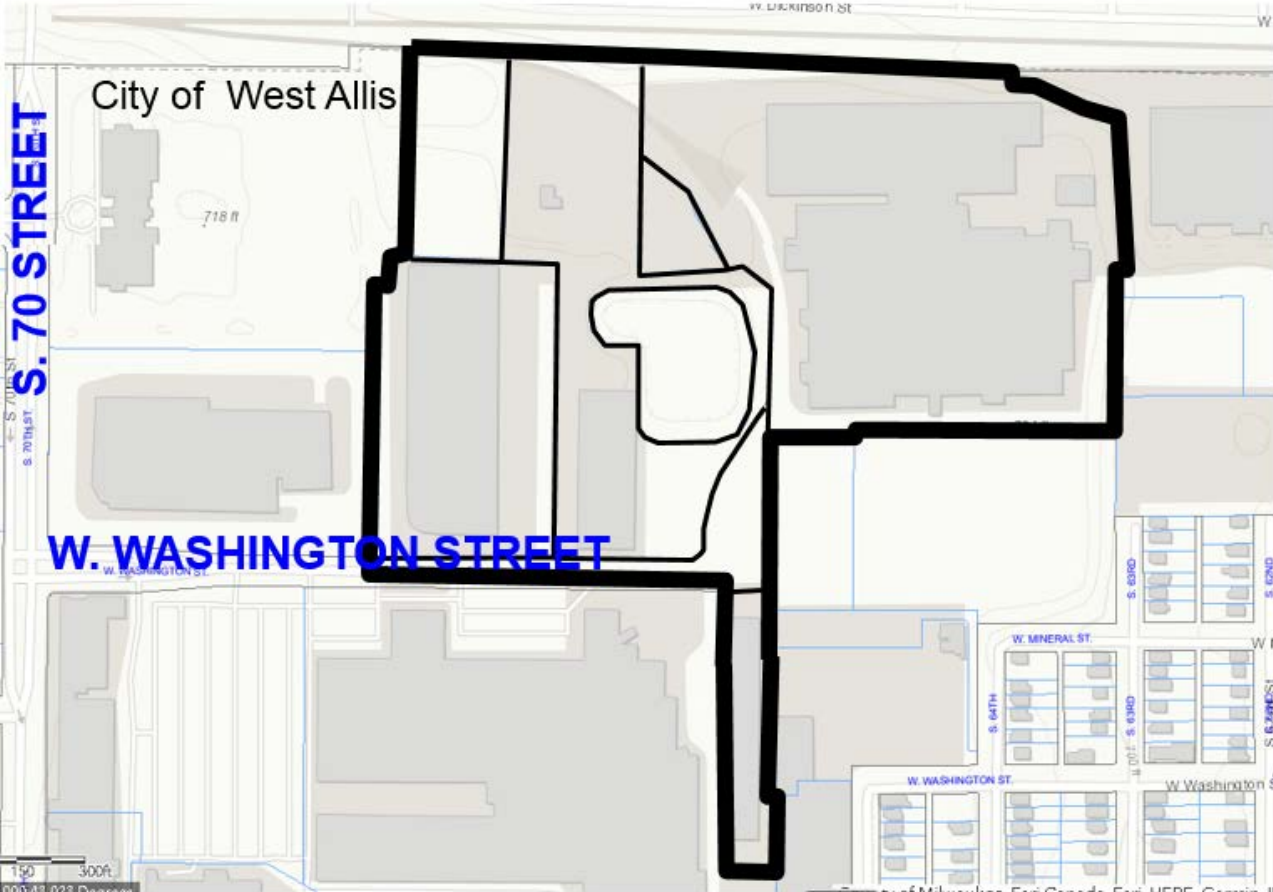


# Remains M-1, Light Industrial District

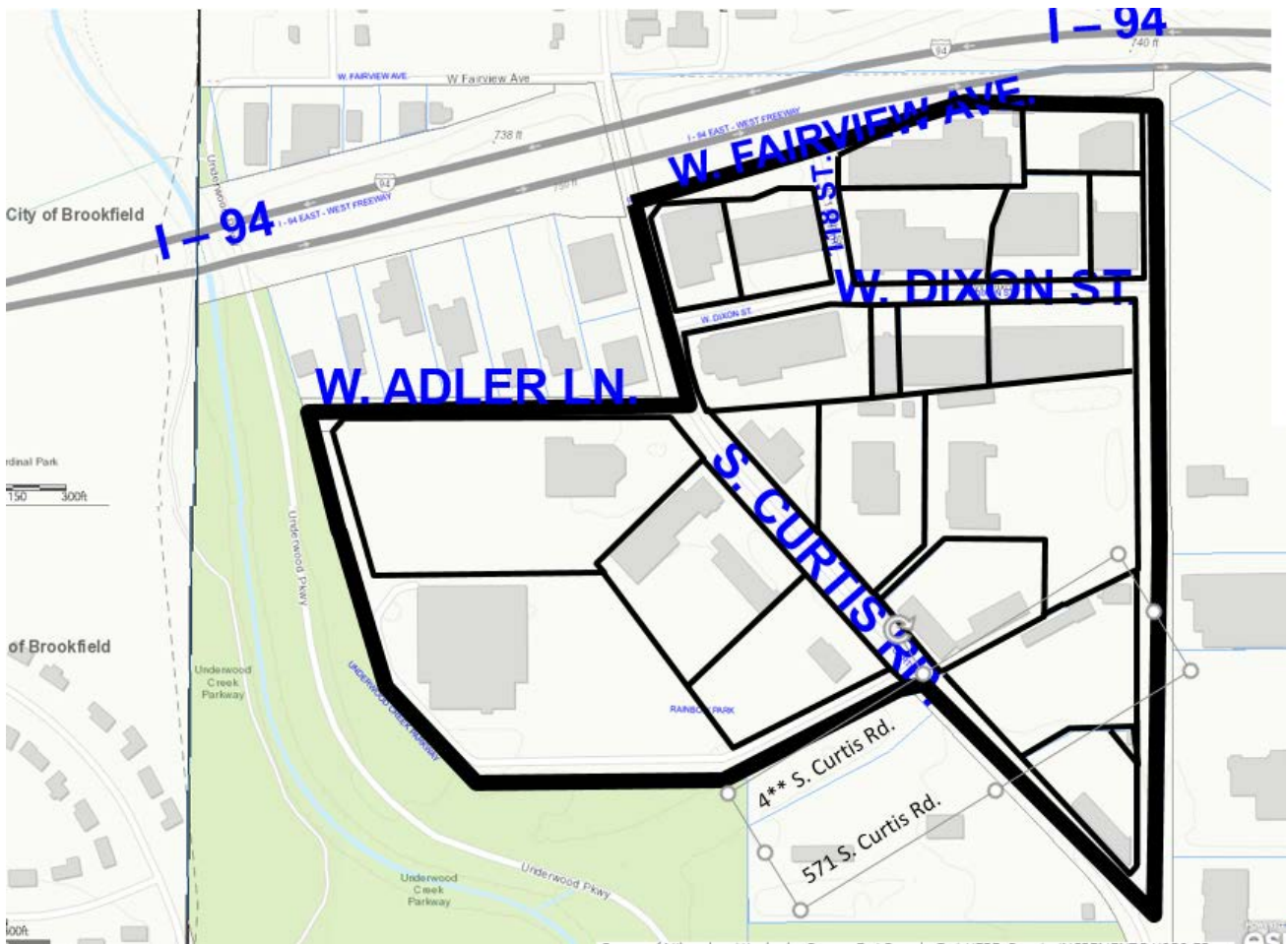
City of Milwaukee




6736 W WASHINGTON ST	439-0001-027
6581 W WASHINGTON ST	439-0001-029
67** W WASHINGTON ST	439-0001-042
67** W WASHINGTON ST	439-0001-045
6650 W WASHINGTON ST	439-0001-046
66** W WASHINGTON ST	439-0001-047
6600 W WASHINGTON ST	439-0001-049



**Ordinance to amend the Official West Allis Zoning Map section 12.05 to rezone certain properties zoned M-1, light industrial to M-2, heavy industrial**



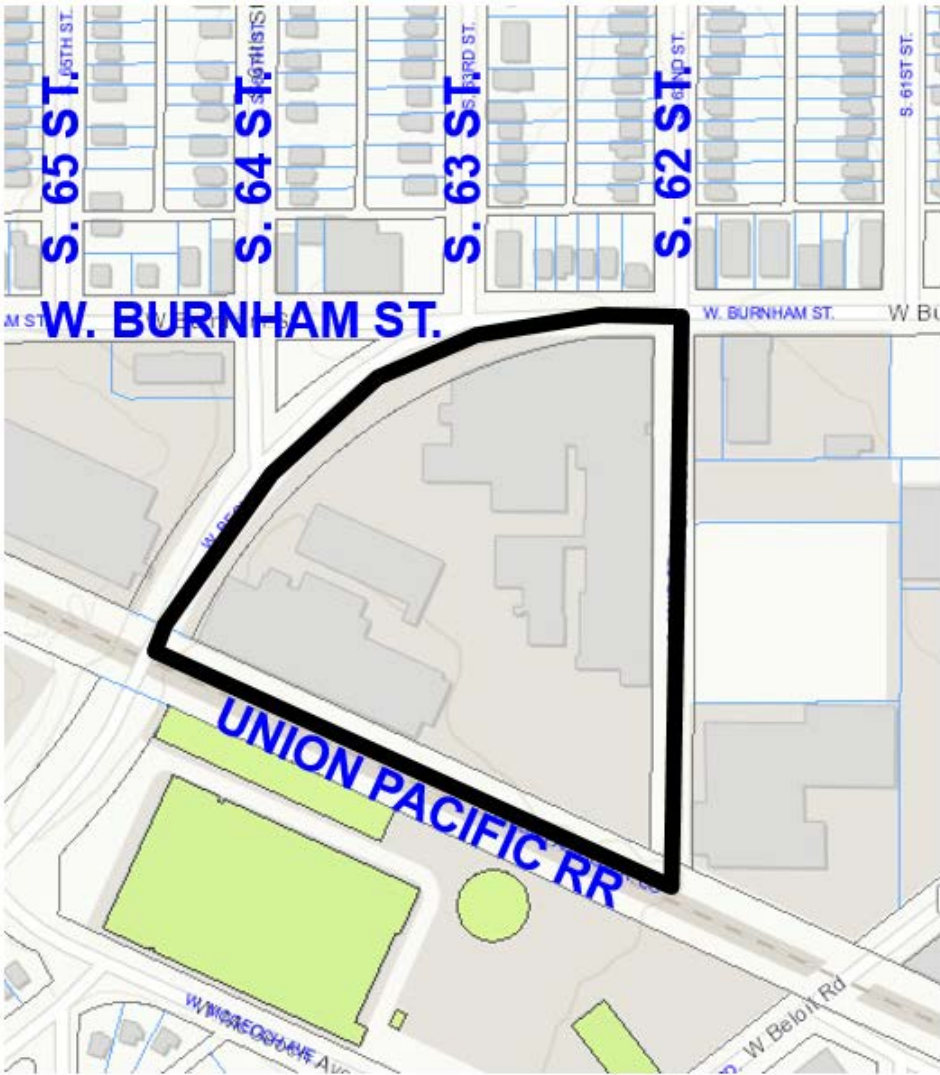
525 S 116 ST	413-9989-003
501 S 116 ST	413-9989-004
435 S 116 ST	413-9989-002
345 S 116 ST	413-9999-039
430-434-440-446-450 S CURTIS RD	413-9999-025
356-60 S CURTIS RD	413-9999-038
334-346 S CURTIS RD	413-9999-037
232 S CURTIS RD	413-9999-035
11815-17-19 W DIXON ST	413-9999-023
11721-11811 W DIXON ST	413-9999-036
11619-29 - 11701-09 W DIXON ST	413-9999-021
11600 W DIXON ST	413-9999-019
11624-11712 W DIXON ST	413-9999-033
150 S 118 ST	413-9999-011
11801-11923 W FAIRVIEW AVE	413-9999-028
152-212 S CURTIS RD	413-9999-027
11725 W FAIRVIEW AVE	413-9999-032
119 & 127 S 116 ST	413-9999-034
313 S CURTIS RD	413-9993-014
445 S CURTIS RD	413-9993-013
345 S CURTIS RD	413-9993-016
423 S CURTIS RD	413-9993-015
<b>4** S CURTIS RD</b>	<b>413-9990-006</b>
<b>571 S CURTIS RD</b>	<b>413-9990-009</b>



**Legend**

- Parcel
- Structure
- Project Area

M-1, light industrial to M-2, heavy industrial



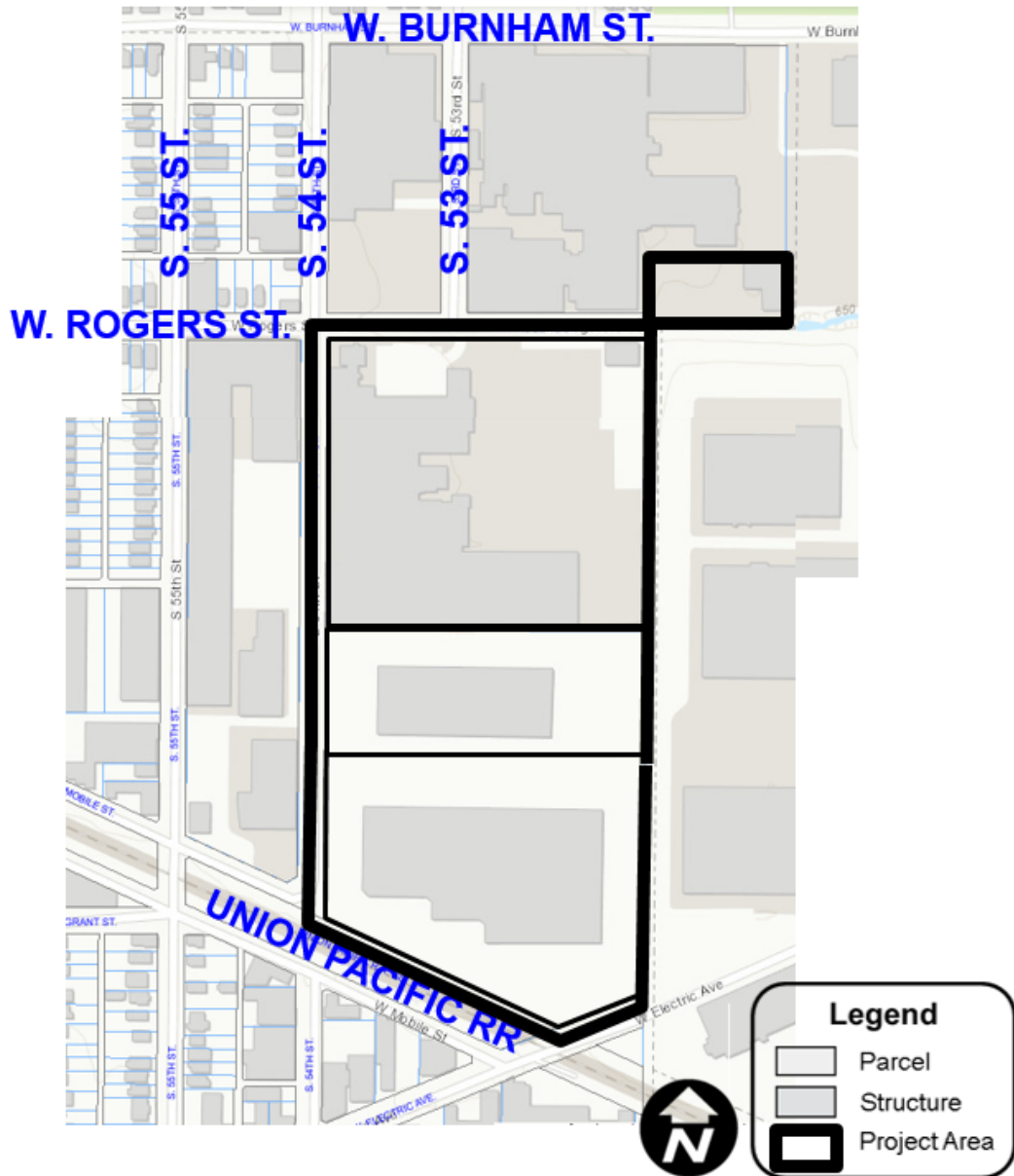
**Legend**

- Parcel
- Structure
- Project Area

1903 S 62 ST

475-0010-001

# M-1, light industrial to M-2, heavy industrial



5032 W ROGERS ST  
5121-5325 W ROGERS ST  
2100 S 54 ST  
2160 S 54 ST

474-0003-000  
474-0004-001  
474-0543-000  
474-0542-000