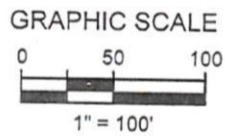
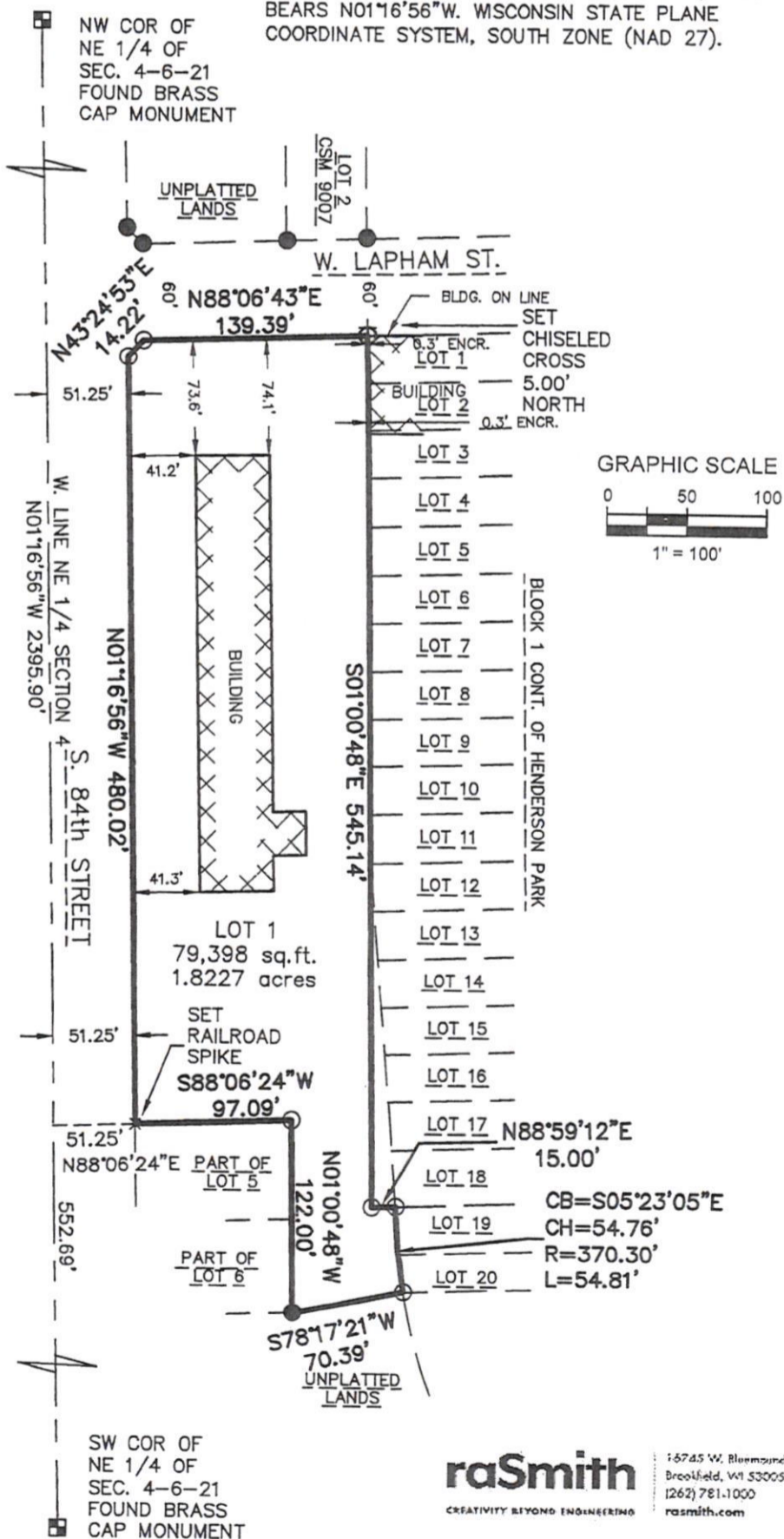


CERTIFIED SURVEY MAP NO. 9258

A division of a part of Lots 1, 2, 3 and 4 in Block 1, in Assessor's Plat No. 256 and lands being a part of the Southwest 1/4 of the Northeast 1/4 of Section 4, Town 6 North, Range 21 East, in the City of West Allis, Milwaukee County, Wisconsin.

- INDICATES 1" IRON PIPE (FOUND), UNLESS NOTED
- INDICATES SET 1.315" O.D. IRON PIPE AT LEAST 18" IN LENGTH, 1.68 LBS. PER LINEAL FOOT.

ALL DIMENSIONS SHOWN ARE MEASURED TO THE NEAREST HUNDREDTH OF A FOOT.
 ALL BEARINGS ARE REFERENCED TO THE W. LINE OF THE NE 1/4 OF SECTION 4, T 6 N, R 21 E, WHICH BEARS N01°16'56"W. WISCONSIN STATE PLANE COORDINATE SYSTEM, SOUTH ZONE (NAD 27).



SW COR OF NE 1/4 OF SEC. 4-6-21 FOUND BRASS CAP MONUMENT

raSmith
 CREATIVITY BEYOND ENGINEERING
 16745 W. Bloomfield Road
 Brookfield, WI 53005-5938
 (262) 781-1000
 rasmith.com

CERTIFIED SURVEY MAP NO. 9258

A division of a part of Lots 1, 2, 3 and 4 in Block 1, in Assessor's Plat No. 256 and lands being a part of the Southwest 1/4 of the Northeast 1/4 of Section 4, Town 6 North, Range 21 East, in the City of West Allis, Milwaukee County, Wisconsin.

OWNER'S CERTIFICATE

PETER G. AGNOS & EUGENIA AGNOS, as owners, we certify that caused the land described on this map, to be surveyed, divided and mapped as represented on this Certified Survey Map in accordance with the requirements of the City of West Allis Municipal Code.

PETER G. AGNOS & EUGENIA AGNOS, does further certify that this map is required by S.236.10 or 236.12 to be submitted to the following for approval or objection: City of West Allis

IN Witness Whereof, said owners has caused these presents to be signed This 30th day of March, 2020.

IN Witness Whereof, said owners has caused these presents to be signed This 30th day of March, 2020.

In the presence of:


PETER G. AGNOS


EUGENIA AGNOS

* by Peter G. Agnos as her attorney in fact


STATE OF WISCONSIN }
 }SS
MILWAUKEE COUNTY }

PERSONALLY, came before me this 30th day of March, 2020, PETER G. AGNOS & EUGENIA AGNOS, to me known as the persons who executed the foregoing instrument, and known to be the owners, and acknowledged that he executed the foregoing instrument.

* by Peter G. Agnos as her attorney in fact

 (SEAL)
Notary Public, State of Wisconsin

My commission expires is permanent



CERTIFIED SURVEY MAP NO. 9258

A division of a part of Lots 1, 2, 3 and 4 in Block 1, in Assessor's Plat No. 256 and lands being a part of the Southwest 1/4 of the Northeast 1/4 of Section 4, Town 6 North, Range 21 East, in the City of West Allis, Milwaukee County, Wisconsin.

CITY CLERK'S CERTIFICATE

Rebecca Grill
I, ~~STEVEN A. BRAATZ, JR.~~, do hereby certify that I am the duly appointed, qualified City Clerk of the City of West Allis, and the foregoing is a true and correct copy of a resolution adopted by the Common Council of the City of West Allis.

7/7/2020
DATE

Rebecca Grill
~~STEVEN A. BRAATZ, JR., CITY CLERK~~
Rebecca Grill, CPM, CMC, MBA, City Administrator/Clerk

COMMON COUNCIL RESOLUTION

BE it resolved by the Common Council of the City of West Allis, Wisconsin, that the Certified Survey Map of a parcel of land being a division of a part of the Northeast 1/4 and Southeast 1/4 of the Northwest 1/4 of Section 5, Township 6 North, Range 21 East, in the City of West Allis, Milwaukee County, Wisconsin.

APPROVED: 5/19/2020, 2020 ADOPTED: 5/27/2020, 2020

Dan Devine
DAN DEVINE, MAYOR

Rebecca Grill
~~STEVEN A. BRAATZ, JR., CITY CLERK~~
Rebecca Grill, CPM, CMC, MBA, City Administrator/Clerk

CERTIFICATE OF CITY TREASURER

I, PEGGY STEENO, being the duly appointed, qualified City Treasurer of the City of West Allis do hereby certify that in accordance with the records in my office there are no unpaid special assessments as of

7/2/2020 on any of the lands included in this Certified Survey Map
452-0931-001
(Tax Key Number(s)) 452-9999-010

7/2/2020
DATE

Peggy Steeno
PEGGY STEENO, FINANCE DIRECTOR/
COMPTROLLER/TREASURER


CERTIFICATE OF COUNTY TREASURER

I, DAVID CULLEN, being the duly elected, qualified and acting County Treasurer of the County of Milwaukee, do hereby certify that the records in my office show no unredeemed tax sales and no unpaid taxes or special

assessments as of 9/9/2020 on any of the lands included in this Certified Survey Map.

9/9/2020
DATE

David Cullen
DAVID CULLEN, COUNTY TREASURER




STATE OF WISCONSIN
MILWAUKEE COUNTY

I, the undersigned Register of Deeds of Milwaukee
County, hereby certify that this document is a true
and correct copy of the original on file or record in
my office. Witness my hand and official seal this

SEP 10 2020

Date



Israel Ramon