

57.



City of West Allis Matter Summary

7525 W. Greenfield Ave
West Allis, WI 53214

File Number	Title	Status
-------------	-------	--------

R-2008-0136 Resolution In Committee

Resolution to confirm and adopt the report of the City Engineer containing the schedule of proposed assessments for improvement of two alleys by asphalt resurfacing of the alley pavement and utility adjustments and various streets by minor asphalt resurfacing of the pavement with miscellaneous walk repair, miscellaneous driveway repair, storm sewer, water main relay and utility adjustments.

Introduced: 6/3/2008

Controlling Body: Public Works Committee

Sponsor(s): Public Works Committee

COMMITTEE RECOMMENDATION ADOPT as Amended with Rosedale held out

ACTION DATE:	MOVER	SECONDER		AYE	NO	PRESENT	EXCUSED
<u>6-3-08</u>			Barczak	✓			
			Czaplewski	✓			
			Kopplin				
			Lajsic				
			Narlock				
			Reinke				
			Roadt	✓			
		✓	Sengstock	✓			
			Vitale				
	✓		Weigel	✓			
			TOTAL	<u>5</u>	<u>-</u>		

SIGNATURE OF COMMITTEE MEMBER

[Signature] _____
Chair Vice-Chair Member

COMMON COUNCIL ACTION ADOPT as Amended

ACTION DATE:	MOVER	SECONDER		AYE	NO	PRESENT	EXCUSED
<u>JUN 03 2008</u>	✓		Barczak	✓			
			Czaplewski	✓			
			Kopplin	✓			
			Lajsic	✓			
			Narlock	✓			
		✓	Reinke	✓			
			Roadt	✓			
			Sengstock	✓			
			Vitale	✓			
			Weigel	✓			
			TOTAL	<u>10</u>	<u>-</u>		



City of West Allis

7525 W. Greenfield Ave.
West Allis, WI 53214

Resolution

File Number: R-2008-0136

Final Action: 6/3/2008

Sponsor(s): Public Works Committee

Resolution to confirm and adopt the report of the City Engineer containing the schedule of proposed assessments for improvement of two alleys by asphalt resurfacing of the alley pavement and utility adjustments and various streets by minor asphalt resurfacing of the pavement with miscellaneous walk repair, miscellaneous driveway repair, storm sewer, water main relay and utility adjustments.

WHEREAS, The City Engineer, pursuant to Preliminary Resolution No. R-2007-0273, R-2007-0247, R-2007-0248, R-2007-0249, R-2007-0257 to R-2007-0261, adopted on November 6, 2007, prepared and submitted his report as provided in sec. 66.0703(5) of the Wisconsin Statutes, for the improvement of the alleys and streets as hereinafter described; and,

WHEREAS, The City Clerk/Treasurer gave due notice that such report was open for inspection at his office and also at the office of the City Engineer, and that all persons interested could appear before the Common Council and be heard concerning the matters contained in the Preliminary Resolution and Report; and,

WHEREAS, The Common Council met pursuant to such notice, at the time and place therein named; and having considered all statements and communications concerning the proposed improvements, relating to the matters contained in the City Engineer's report, including the schedule of proposed assessments, the Common Council makes no change in said report.

NOW, THEREFORE, BE IT RESOLVED By the Common Council of the City of West Allis:

1. The report of the City Engineer, including the schedule of the proposed assessments, for the improvement of:

North/South and East/West Alley between S. 94 St., S. 95 St., W. Greenfield Ave. and W. Orchard St.; and

East/West Alley between S. 95 St., S. 96 St., W. Greenfield Ave. and W. Orchard St.

by asphalt resurfacing of the alley pavement and utility adjustments; and

W. Manitoba St. from S. 96 St. to S. 99 St. and portions of intersecting streets,

W. Orchard St. from S. 70 St. to S. 72 St.,

W. Mobile St. (north side) from S. 54 St. to S. 56 St. and portions of intersecting streets,

S. 55 St. from 175 feet north of W. Mobile St. to W. Mobile St.,

W. Hayes Pl. from S. 96 St. to W. Arthur Ave.,


W. Harrison Ave. from S. 96 St. to S. 99 St., and
W. Harrison Ave. from S. 94 St. to 152 feet west of S. 94 St.

by minor asphalt resurfacing of the pavement with miscellaneous walk repair, miscellaneous driveway repair, storm sewer, water main relay and utility adjustments be and the same is hereby approved and adopted.

2. The property against which the assessments are proposed is benefited; the assessments shown on the report are true and correct, have been determined on a reasonable basis and are hereby confirmed.

3. The City Engineer is hereby authorized and directed to prepare final plans for the aforesaid area in accordance with the terms of this resolution.

ADOPTED AS AMENDED 06/03/2008



Paul M. Ziehler, City Admin. Officer, Clerk/Treas.

APPROVED AS AMENDED 6/6/08



Dan Devine, Mayor

Resolution

File Number: R-2008-0136

Final Action:

Sponsor(s): Public Works Committee

Resolution to confirm and adopt the report of the City Engineer containing the schedule of proposed assessments for improvement of two alleys by asphalt resurfacing of the alley pavement and utility adjustments and various streets by minor asphalt resurfacing of the pavement with miscellaneous walk repair, miscellaneous driveway repair, storm sewer, water main relay and utility adjustments.

WHEREAS, The City Engineer, pursuant to Preliminary Resolution No. R-2007-0273, R-2007-0247, R-2007-0248, R-2007-0249, R-2007-0257 to R-2007-0261, adopted on November 6, 2007, prepared and submitted his report as provided in sec. 66.0703(5) of the Wisconsin Statutes, for the improvement of the alleys and streets as hereinafter described; and,

WHEREAS, The City Clerk/Treasurer gave due notice that such report was open for inspection at his office and also at the office of the City Engineer, and that all persons interested could appear before the Common Council and be heard concerning the matters contained in the Preliminary Resolution and Report; and,

WHEREAS, The Common Council met pursuant to such notice, at the time and place therein named; and having considered all statements and communications concerning the proposed improvements, relating to the matters contained in the City Engineer's report, including the schedule of proposed assessments, the Common Council makes no change in said report.

NOW, THEREFORE, BE IT RESOLVED By the Common Council of the City of West Allis:

1. The report of the City Engineer, including the schedule of the proposed assessments, for the improvement of:

North/South and East/West Alley between S. 94 St., S. 95 St., W. Greenfield Ave. and W. Orchard St.; and

East/West Alley between S. 95 St., S. 96 St., W. Greenfield Ave. and W. Orchard St.

by asphalt resurfacing of the alley pavement and utility adjustments; and

W. Manitoba St. from S. 96 St. to S. 99 St. and portions of intersecting streets,

W. Rosedale Ave. from S. 96 St. to 110 feet east of S. 96 St.,

W. Orchard St. from S. 70 St. to S. 72 St.,

W. Mobile St. (north side) from S. 54 St. to S. 56 St. and portions of intersecting streets,

S. 55 St. from 175 feet north of W. Mobile St. to W. Mobile St.,

W. Hayes Pl. from S. 96 St. to W. Arthur Ave.,
W. Harrison Ave. from S. 96 St. to S. 99 St., and
W. Harrison Ave. from S. 94 St. to 152 feet west of S. 94 St.

by minor asphalt resurfacing of the pavement with miscellaneous walk repair, miscellaneous driveway repair, storm sewer, water main relay and utility adjustments be and the same is hereby approved and adopted.

2. The property against which the assessments are proposed is benefited; the assessments shown on the report are true and correct, have been determined on a reasonable basis and are hereby confirmed.
3. The City Engineer is hereby authorized and directed to prepare final plans for the aforesaid area in accordance with the terms of this resolution.

ADOPTED _____

APPROVED _____

Paul M. Ziebler, City Admin. Officer, Clerk/Treas.

Dan Devine, Mayor



ENGINEERING DEPARTMENT

Michael G. Lewis
City Engineer

414/302-8360
414/302-8366 (Fax)

City Hall
7525 West Greenfield Avenue
West Allis, Wisconsin 53214

www.ci.west-allis.wi.us
mlewis@ci.west-allis.wi.us

June 3, 2008

Honorable Mayor and Common Council
West Allis, Wisconsin

Dear Mayor and Council Members:

I herewith respectfully submit my report on the assessment of benefits for asphalt resurfacing of the alley pavement and utility adjustments in:

**North/South and East/West Alley between S. 94 St. - S. 95 St., W. Greenfield Ave. & W. Orchard St.
and
East/West Alley between S. 95 St. - S. 96 St., W. Greenfield Ave. & W. Orchard St.**

as directed in Preliminary Resolution No. R-2007-0273, adopted on November 6, 2007.

And minor asphalt resurfacing of the pavement with miscellaneous walk repair, miscellaneous driveway repair, storm sewer, water main relay and utility adjustments in:

**W. Manitoba St. from S. 96 St. to S. 99 St. and portions of intersecting streets
W. Rosedale Ave. from S. 96 St. to 110 feet East of S. 96 St.
W. Orchard St. from S. 70 St. to S. 72 St.
W. Mobile St. (North Side) from S. 54 St. to S. 56 St. and portions of intersecting streets
S. 55 St. from 175 feet North of W. Mobile St. to W. Mobile St.
W. Hayes Pl. from S. 96 St. to W. Arthur Ave.
W. Harrison Ave. from S. 96 St. to S. 99 St.
W. Harrison Ave. from S. 94 St. to 152 feet West of S. 94 St.**

as directed in Preliminary Resolution Nos. R-2007-0247, 0248, 0249, 0257, 0258, 0259, 0260 and 0261 adopted on November 6, 2007.

This report consists of the following schedules attached hereto:


Schedule A. - Preliminary Plans and Specifications;

Schedule B. - Estimate of Entire Cost of Proposed Improvements;

Schedule C. - Schedule of Proposed Assessments Against Each Parcel Affected.

The properties against which the assessments are proposed are benefited.

Respectfully submitted,

A handwritten signature in black ink, appearing to read 'Michael G. Lewis', written in a cursive style.

Michael G. Lewis, P.E.
City Engineer

MGL:ns

Encs.

PROPOSED IMPROVEMENT OF

**North/South and East/West Alley between S. 94 St., S. 95 St., W. Greenfield Ave.
and W. Orchard St.**

by asphalt resurfacing of the alley pavement and utility adjustments

SCHEDULE "A"

Preliminary Plans & Specifications Attached

SCHEDULE "B"

Estimate of the Entire Cost

\$27,500

SCHEDULE "C"

Schedule of Proposed Assessments
Against Each Parcel Affected

PROPOSED IMPROVEMENT OF

East/West Alley between S. 95 St., S. 96 St., W. Greenfield Ave. and W. Orchard St.

by asphalt resurfacing of the alley pavement and utility adjustments

SCHEDULE "A"

Preliminary Plans & Specifications Attached

SCHEDULE "B"

Estimate of the Entire Cost

\$11,000

SCHEDULE "C"

Schedule of Proposed Assessments
Against Each Parcel Affected

PROPOSED IMPROVEMENT OF

W. Manitoba St. from S. 96 St. to S. 99 St. and portions of intersecting streets

by minor asphalt resurfacing of the pavement with miscellaneous walk repair,
miscellaneous driveway repair, storm sewer, water main relay and utility adjustments.

SCHEDULE "A"

Preliminary Plans & Specifications Attached

SCHEDULE "B"

Estimate of the Entire Cost

\$ 108,000

SCHEDULE "C"

Schedule of Proposed Assessments
Against Each Parcel Affected

PROPOSED IMPROVEMENT OF

W. Rosedale Ave. from S. 96 St. to 110 feet East of S. 96 St.

by minor asphalt resurfacing of the pavement with miscellaneous walk repair, miscellaneous driveway repair and utility adjustments.

SCHEDULE "A"

Preliminary Plans & Specifications Attached

SCHEDULE "B"

Estimate of the Entire Cost

\$ 14,000

SCHEDULE "C"

Schedule of Proposed Assessments
Against Each Parcel Affected

PROPOSED IMPROVEMENT OF

W. Orchard St. from S. 70 St. to S. 72 St.

by minor asphalt resurfacing of the pavement with miscellaneous walk repair,
miscellaneous driveway repair and utility adjustments.

SCHEDULE "A"

Preliminary Plans & Specifications Attached

SCHEDULE "B"

Estimate of the Entire Cost

\$ 67,000

SCHEDULE "C"

Schedule of Proposed Assessments
Against Each Parcel Affected

PROPOSED IMPROVEMENT OF

W. Mobile St. (North Side) from S. 54 St. to S. 56 St. and portions of intersecting streets

by minor asphalt resurfacing of the pavement with miscellaneous walk repair,
miscellaneous driveway repair, storm sewer and utility adjustments.

SCHEDULE "A"

Preliminary Plans & Specifications Attached

SCHEDULE "B"

Estimate of the Entire Cost

\$ 84,000

SCHEDULE "C"

Schedule of Proposed Assessments
Against Each Parcel Affected

PROPOSED IMPROVEMENT OF

S. 55 St. from 175 feet North of W. Mobile St. to W. Mobile St.

by minor asphalt resurfacing of the pavement with miscellaneous walk repair,
miscellaneous driveway repair and utility adjustments.

SCHEDULE "A"

Preliminary Plans & Specifications Attached

SCHEDULE "B"

Estimate of the Entire Cost

\$ 27,000

SCHEDULE "C"

Schedule of Proposed Assessments
Against Each Parcel Affected

PROPOSED IMPROVEMENT OF

W. Hayes Pl. from S. 96 St. to W. Arthur Ave.

by minor asphalt resurfacing of the pavement with miscellaneous walk repair,
miscellaneous driveway repair and utility adjustments.

SCHEDULE "A"

Preliminary Plans & Specifications Attached

SCHEDULE "B"

Estimate of the Entire Cost

\$ 59,000

SCHEDULE "C"

Schedule of Proposed Assessments
Against Each Parcel Affected

PROPOSED IMPROVEMENT OF

W. Harrison Ave. from S. 96 St. to S. 99 St.

by minor asphalt resurfacing of the pavement with miscellaneous walk repair,
miscellaneous driveway repair and utility adjustments.

SCHEDULE "A"

Preliminary Plans & Specifications Attached

SCHEDULE "B"

Estimate of the Entire Cost

\$ 66,000

SCHEDULE "C"

Schedule of Proposed Assessments
Against Each Parcel Affected

PROPOSED IMPROVEMENT OF

W. Harrison Ave. from S. 94 St. to 152 feet West of S. 94 St.

by minor asphalt resurfacing of the pavement with miscellaneous walk repair and miscellaneous driveway repair.

SCHEDULE "A"

Preliminary Plans & Specifications Attached

SCHEDULE "B"

Estimate of the Entire Cost

\$ 10,000

SCHEDULE "C"

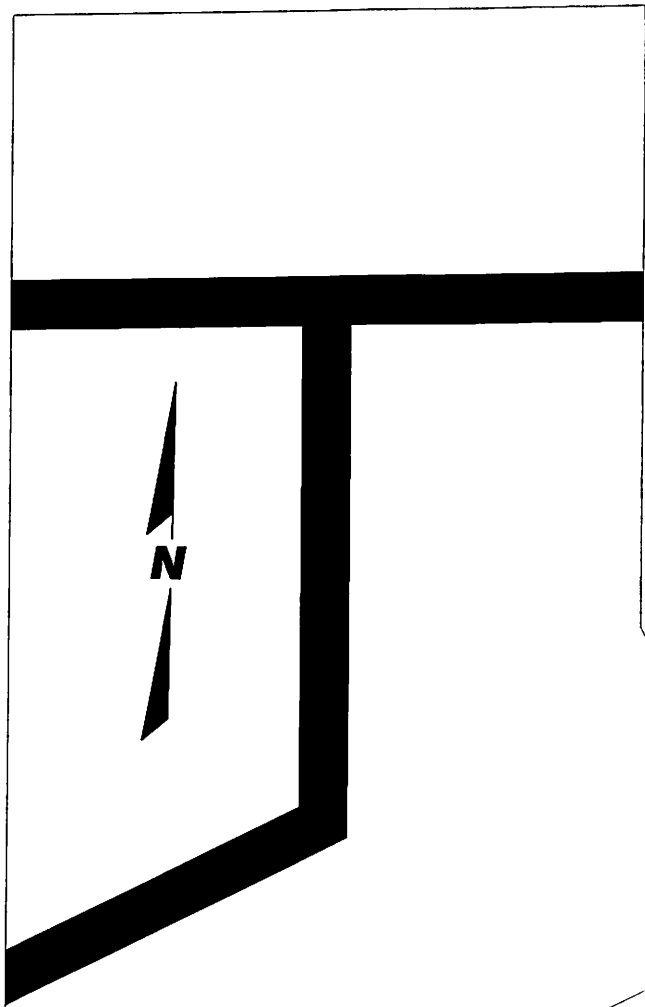
Schedule of Proposed Assessments
Against Each Parcel Affected

W. GREENFIELD AVE.

S. 95 ST.

S. 94 ST.

VII. ORCHARD ST.



W. GREENFIELD AVE.

S. 95 ST.

S. 96 ST.



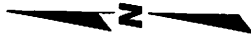
N. ORCHARD ST.

W. WILDWOOD TERRACE

W. MANITTOBA ST

S. 66° ST.


S. 96° ST.



W. OKLAHOMA AVE.

W. CLEVELAND AVE.


S. 96 ST.



FRANK LLOYD WRIGHT
JUNIOR HIGH SCHOOL

W. ROSEDALE AVE.

W. MONTANA AVE.




ST.

S. 54 ST.

S. 55 ST.

S. 56 ST.

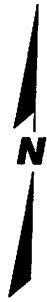
W. MOBILE



UNION PACIFIC RR.

W. GRANT ST.

S. 56 ST.



S. 55 ST.

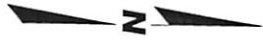
S. 55 ST.

UNION PACIFIC RR.

W. GRANT ST.

S. 99 ST.

W. NATIONAL AVE.




W. ARTHUR AVE.

W. HAYES PL.

S. 96 ST.

S. 99 ST.



S. 98 ST.

S. 97 ST.

S. 96 ST.

W. HARPER AVENUE



S. 96 ST.

W. HAARPRISON



S. 95 ST.



S. 94 ST.

AVENUE



ENGINEERING DEPARTMENT

Michael G. Lewis
City Engineer

414/302-8360
414/302-8366 (Fax)

City Hall
7525 West Greenfield Avenue
West Allis, Wisconsin 53214

www.ci.west-allis.wi.us
mlewis@ci.west-allis.wi.us

June 3, 2008

Board of Public Works
West Allis City Hall
West Allis, Wisconsin

Dear Board Members:

I am herewith submitting preliminary plans and an estimate of costs for the asphalt resurfacing of the alley pavement and utility adjustments in:

North/South and East/West Alley between S. 94 St. - S. 95 St., W. Greenfield Ave. & W. Orchard St.

Estimated Construction Cost:	\$ 25,000
Contingency:	2,500
TOTAL:	\$ 27,500

East/West Alley between S. 95 St. - S. 96 St., W. Greenfield Ave. & W. Orchard St.

Estimated Construction Cost:	\$ 10,000
Contingency:	1,000
TOTAL:	\$ 11,000

And preliminary plans and an estimate of costs for the minor asphalt resurfacing of the pavement with miscellaneous walk repair, miscellaneous driveway repair, storm sewer, water main relay and utility adjustments in:

W. Manitoba St. from S. 96 St. to S. 99 St. and portions of intersecting streets

Estimated Construction Cost:	\$ 98,000
Contingency:	10,000
TOTAL:	\$108,000

W. Rosedale Ave. from S. 96 St. to 110 feet East of S. 96 St.

Estimated Construction Cost:	\$ 13,000
Contingency:	1,000
TOTAL:	\$ 14,000

W. Orchard St. from S. 70 St. to S. 72 St.

Estimated Construction Cost:	\$ 61,000
Contingency:	6,000
TOTAL:	\$ 67,000

W. Mobile St. (North Side) from S. 54 St. to S. 56 St. and portions of intersecting streets

Estimated Construction Cost:	\$ 76,000
Contingency:	8,000
TOTAL:	\$ 84,000

S. 55 St. from 175 feet North of W. Mobile St. to W. Mobile St.

Estimated Construction Cost:	\$ 25,000
Contingency:	2,000
TOTAL:	\$ 27,000

W. Hayes Pl. from S. 96 St. to W. Arthur Ave.

Estimated Construction Cost:	\$ 54,000
Contingency:	5,000
TOTAL:	\$ 59,000

W. Harrison Ave. from S. 96 St. to S. 99 St.

Estimated Construction Cost:	\$ 60,000
Contingency:	6,000
TOTAL:	\$ 66,000

W. Harrison Ave. from S. 94 St. to 152 feet West of S. 94 St.

Estimated Construction Cost:	\$ 9,000
Contingency:	1,000
TOTAL:	\$ 10,000

Sincerely,



Michael G. Lewis, P.E.
City Engineer

MGL:ns

ASSESSMENT REPORT FOR COUNCIL

HEARING DATE: June 3, 2008

LOCATION

DESCRIPTION: North/South and East/West Alley between S. 94 St. - S. 95 St.,
W. Greenfield Ave. & W. Orchard St.

ACCOUNT NO.: P0814A

INTEREST RATE: 6.0%

<u>2008 ASSESSMENT RATES</u>	<u>Resid.</u>	<u>Comm.</u>	<u>Mfg.</u>
<u>Alley</u>			
20' wide resurface, lin. ft.	\$12.33	\$15.41	

The properties against which the assessments are proposed are benefited.

ASSESSMENT REPORT FOR COUNCIL

HEARING DATE: 2008

LOCATION

DESCRIPTION: East/West Alley between S. 95 St., - S. 96 St., W. Greenfield Ave.
& W. Orchard St.

ACCOUNT NO.: P0815A

INTEREST RATE: 6.0%

<u>2008 ASSESSMENT RATES</u>	<u>Resid.</u>	<u>Comm.</u>	<u>Mfg.</u>
<u>Alley</u>			
20' wide resurface, lin. ft.	\$12.33	\$15.41	

The properties against which the assessments are proposed are benefited.

ASSESSMENT REPORT FOR COUNCIL

HEARING DATE: June 3, 2008

LOCATION

DESCRIPTION: W. Manitoba St. from S. 96 St. to S. 99 St. and portions of intersecting streets

ACCOUNT NO.: P0821S

INTEREST RATE: 6.0%

<u>2008 ASSESSMENT RATES</u>	<u>Resid.</u>	<u>Comm.</u>	<u>Mfg.</u>
<u>Streets</u>			
Minor asphalt street resurface, lin. ft.	\$26.72	\$33.41	
<u>Driveways</u>			
Concrete driveway approach, sq. ft.	\$ 5.00		

The properties against which the assessments are proposed are benefited.

ASSESSMENT REPORT FOR COUNCIL

HEARING DATE: June 3, 2008

LOCATION

DESCRIPTION: W. Rosedale Ave. from S. 96 St. to 110 feet East of S. 96 St.

ACCOUNT NO.: P0822S

INTEREST RATE: 6.0%

<u>2008 ASSESSMENT RATES</u>	<u>Resid.</u>	<u>Comm.</u>	<u>Mfg.</u>
<u>Streets</u>			
Minor asphalt street resurface, lin. ft.	\$26.72		

The properties against which the assessments are proposed are benefited.

ASSESSMENT REPORT FOR COUNCIL

HEARING DATE: June 3, 2008

LOCATION

DESCRIPTION: W. Orchard St. from S. 70 St. to S. 72 St.

ACCOUNT NO.: P0823S

INTEREST RATE: 6.0%

<u>2008 ASSESSMENT RATES</u>	<u>Resid.</u>	<u>Comm.</u>	<u>Mfg.</u>
<u>Streets</u>			
Minor asphalt street resurface, lin. ft.	\$26.72	\$33.41	

The properties against which the assessments are proposed are benefited.

ASSESSMENT REPORT FOR COUNCIL

HEARING DATE: June 3, 2008

LOCATION

DESCRIPTION: W. Mobile St. (North Side) from S. 54 St. to S. 56 St. and portions of intersecting streets.

ACCOUNT NO.: P0830S

INTEREST RATE: 6%

<u>2008 ASSESSMENT RATES</u>	<u>Resid.</u>	<u>Comm.</u>	<u>Mfg.</u>
<u>Streets</u> Minor asphalt street resurfacing, lin. ft.		\$33.41	
<u>Driveways</u> Concrete driveway approach, sq. ft.		\$ 5.00	

The properties against which the assessments are proposed are benefited.

ASSESSMENT REPORT FOR COUNCIL

HEARING DATE: June 3, 2008

LOCATION

DESCRIPTION: S. 55 St. from 175 feet North of W. Mobile St. to W. Mobile St.

ACCOUNT NO.: P0831S

INTEREST RATE: 6%

<u>2008 ASSESSMENT RATES</u>	<u>Resid.</u>	<u>Comm.</u>	<u>Mfg.</u>
<u>Streets</u>			
Minor asphalt street resurfacing, lin. ft.		\$33.41	
<u>Driveways</u>			
Concrete driveway approach, sq. ft.		\$ 5.00	

The properties against which the assessments are proposed are benefited.

ASSESSMENT REPORT FOR COUNCIL

HEARING DATE: June 3, 2008

LOCATION

DESCRIPTION: W. Hayes Pl. from S. 96 St. to W. Arthur Ave.

ACCOUNT NO.: P0832S

INTEREST RATE: 6.0%

<u>2008 ASSESSMENT RATES</u>	<u>Resid.</u>	<u>Comm.</u>	<u>Mfg.</u>
<u>Streets</u>			
Minor asphalt street resurface, lin. ft.	\$26.72		
<u>Driveways</u>			
Concrete driveway approach, sq. ft.	\$ 5.00		

The properties against which the assessments are proposed are benefited.

ASSESSMENT REPORT FOR COUNCIL

HEARING DATE: June 3, 2008

LOCATION

DESCRIPTION: W. Harrison Ave. from S. 96 St. to S. 99 St.

ACCOUNT NO.: P0833S

INTEREST RATE: 6.0%

<u>2008 ASSESSMENT RATES</u>	<u>Resid.</u>	<u>Comm.</u>	<u>Mfg.</u>
<u>Streets</u>			
Minor asphalt street resurface, lin. ft.	\$26.72		
<u>Driveways</u>			
Concrete driveway approach, sq. ft.	\$ 5.00		

The properties against which the assessments are proposed are benefited.

ASSESSMENT REPORT FOR COUNCIL

HEARING DATE: June 3, 2008

LOCATION

DESCRIPTION: W. Harrison Ave. from S. 94 St. to 152 feet West of S. 94 St.

ACCOUNT NO.: P0834S

INTEREST RATE: 6.0%

<u>2008 ASSESSMENT RATES</u>	<u>Resid.</u>	<u>Comm.</u>	<u>Mfg.</u>
<u>Streets</u>			
Minor asphalt street resurface, lin. ft.	\$26.72		
<u>Driveways</u>			
Concrete driveway approach, sq. ft.	\$ 5.00		

The properties against which the assessments are proposed are benefited.

SPECIALS BY PROJECT INDEX

KEY	NET	GROSS	PAGE	ADDRESS
450 0022 001 1	1,664.28	1,664.28	3	9411R-13R-23-27 W GREENF
450 0023 000 1	500.83	500.83	3	500.83 9431-33-33A-33B W GRNFLD
450 0024 000 1	493.20	493.20	2	493.20 1422 S 95 ST
450 0024 000 2	1,479.60	1,479.60	3	295.92 1422 S 95 ST
450 0025 000 1	493.20	493.20	2	493.20 1426 S 95 ST
450 0026 000 1	493.20	493.20	2	493.20 1432 S 95 ST
450 0027 000 1	493.20	493.20	2	493.20 1438 S 95 ST
450 0028 000 1	452.26	452.26	2	452.26 1442 S 95 ST
450 0029 000 1	1,102.30	1,645.19	3	1,102.30 1444 S 95 ST
450 0030 000 1	261.27	261.27	2	261.27 9440 W ORCHARD ST
450 0031 000 1	493.20	493.20	2	493.20 9436 W ORCHARD ST
450 0032 000 1	493.20	493.20	1	493.20 9428 W ORCHARD ST
450 0033 000 1	493.20	493.20	1	493.20 9424 W ORCHARD ST
450 0034 000 1	180.76	180.76	1	180.76 9416-18 W ORCHARD ST
450 0038 000 1	767.54	924.75	1	767.54 1439 S 94 ST
450 0039 000 1	590.61	671.12	1	590.61 1433 S 94 ST
450 0040 000 1	493.20	493.20	1	493.20 1427 S 94 ST
450 0041 000 1	493.20	493.20	1	493.20 1423 S 94 ST
450 0041 000 2	295.92	1,479.60	3	295.92 1423 S 94 ST

KEY	ADDRESS	OWNER	CLASS	FRONT FOOT	
450-0041-000 1	1423 S 94 ST	VEGA JR MIGUEL A & DENA	4	40.00	10
DESCRIPTION	FOOTAGE	RATE	GROSS	PERCENT	NET
ALLEY-ASPHALT RESURFACE 20' WIDE - RES	40.00	12.33	493.20 493.20	100.00	493.20 493.20

CONSTRUCTION EXTENT

KEY	ADDRESS	OWNER	CLASS	FRONT FOOT	
450-0040-000 1	1427 S 94 ST	KUOLT HOWARD C	4	40.00	20
DESCRIPTION	FOOTAGE	RATE	GROSS	PERCENT	NET
ALLEY-ASPHALT RESURFACE 20' WIDE - RES	40.00	12.33	493.20 493.20	100.00	493.20 493.20

KEY	ADDRESS	OWNER	CLASS	FRONT FOOT	
450-0039-000 1	1433 S 94 ST	KOSZALKA DAVID C	4	40.87	30
DESCRIPTION	FOOTAGE	RATE	GROSS	PERCENT	NET
ALLEY-ASPHALT RESURFACE 20' WIDE - RES	54.43	12.33	671.12 671.12	88.00	590.61 590.61

RECTANGULARIZED

KEY	ADDRESS	OWNER	CLASS	FRONT FOOT	
450-0038-000 1	1439 S 94 ST	ROZINSKI MARGARET A	4	46.69	40
DESCRIPTION	FOOTAGE	RATE	GROSS	PERCENT	NET
ALLEY-ASPHALT RESURFACE 20' WIDE - RES	75.00	12.33	924.75 924.75	83.00	767.54 767.54

RECTANGULARIZED

KEY	ADDRESS	OWNER	CLASS	FRONT FOOT	
450-0034-000 1	9416-18 W ORCHARD ST	GUZMAN ERICKA M	4	40.00	50
DESCRIPTION	FOOTAGE	RATE	GROSS	PERCENT	NET
ALLEY-ASPHALT RESURFACE 20' WIDE - RES	14.66	12.33	180.76 180.76	100.00	180.76 180.76

KEY	ADDRESS	OWNER	CLASS	FRONT FOOT	
450-0033-000 1	9424 W ORCHARD ST	KURTZ TODD P	4	40.00	60
DESCRIPTION	FOOTAGE	RATE	GROSS	PERCENT	NET
ALLEY-ASPHALT RESURFACE 20' WIDE - RES	40.00	12.33	493.20 493.20	100.00	493.20 493.20

KEY	ADDRESS	OWNER	CLASS	FRONT FOOT	
450-0032-000 1	9428 W ORCHARD ST	TARCZYNSKI M R & R G	4	40.00	70
DESCRIPTION	FOOTAGE	RATE	GROSS	PERCENT	NET
ALLEY-ASPHALT RESURFACE 20' WIDE - RES	40.00	12.33	493.20 493.20	100.00	493.20 493.20

KEY 450-0031-000 1 9436 W ORCHARD ST ADDRESS
 OWNER MCMILLIN RICKY DE BROOKE 4 CLASS
 FRONT FOOT 40.00

DESCRIPTION ALLEY-ASPHALT RESURFACE 20' WIDE - RES
 FOOTAGE RATE 40.00 12.33
 GROSS 493.20
 PERCENT 100.00
 NET 493.20

450-0030-000 1 9440 W ORCHARD ST FUHR ROSEMARY J 4 45.00 261.27 261.27 100.00 261.27 CONSTRUCTION EXTENT 90

DESCRIPTION ALLEY-ASPHALT RESURFACE 20' WIDE - RES
 FOOTAGE RATE 21.19 12.33
 GROSS 261.27
 PERCENT 100.00
 NET 261.27 CONSTRUCTION EXTENT

450-0024-000 1 1422 S 95 ST KURUTZ STANLEY F 4 40.00 493.20 493.20 100.00 493.20 CONSTRUCTION EXTENT 100

DESCRIPTION ALLEY-ASPHALT RESURFACE 20' WIDE - RES
 FOOTAGE RATE 40.00 12.33
 GROSS 493.20
 PERCENT 100.00
 NET 493.20 CONSTRUCTION EXTENT

450-0025-000 1 1426 S 95 ST GIESE STEVEN J 4 40.00 W159 S7181 MARTIN DR 493.20 493.20 100.00 493.20 110

DESCRIPTION ALLEY-ASPHALT RESURFACE 20' WIDE - RES
 FOOTAGE RATE 40.00 12.33
 GROSS 493.20
 PERCENT 100.00
 NET 493.20

450-0026-000 1 1432 S 95 ST DYE NORMAN E 4 40.00 493.20 493.20 100.00 493.20 120

DESCRIPTION ALLEY-ASPHALT RESURFACE 20' WIDE - RES
 FOOTAGE RATE 40.00 12.33
 GROSS 493.20
 PERCENT 100.00
 NET 493.20

450-0027-000 1 1438 S 95 ST BRAATZ D FUNTERHOLZNER A 4 40.00 493.20 493.20 100.00 493.20 130

DESCRIPTION ALLEY-ASPHALT RESURFACE 20' WIDE - RES
 FOOTAGE RATE 40.00 12.33
 GROSS 493.20
 PERCENT 100.00
 NET 493.20

450-0028-000 1 1442 S 95 ST PALMS GARY L & PATRICIA 4 36.68 452.26 452.26 100.00 452.26 140

DESCRIPTION ALLEY-ASPHALT RESURFACE 20' WIDE - RES
 FOOTAGE RATE 36.68 12.33
 GROSS 452.26
 PERCENT 100.00
 NET 452.26

KEY ADDRESS 1444 S 95 ST OWNER KRISTIAN MICHAEL PAUL CLASS 4 FRONT FOOT 34.17

450-0029-000 1 1444 S 95 ST ALLEY-ASPHALT RESURFACE 20' WIDE - RES 133.43 12.33 1,645.19 1,645.19 1,102.30 1,102.30 RECTANGULARIZED CONSTRUCTION EXT 150

450-0022-001 1 9411R-13R-23-27 W GREENF SCHOENFELD KAREN D 3 0.00 2460 GRAYLOG LN 0.00 1,664.28 1,664.28 1,664.28 1,664.28 CONSTRUCTION EXTENT 160

450-0023-000 1 9431-33-33A-33B W GRNFLD BECKER BARRY & KATHLEEN 3 0.00 3465 WILSHIRE RD 0.00 500.83 500.83 500.83 500.83 CONSTRUCTION EXTENT 170

450-0041-000 2 1423 S 94 ST VEGA JR MIGUEL A & DENA 4 40.00 1,479.60 1,479.60 1,479.60 295.92 LONGSIDE CONSTRUCTION EXT 180

450-0024-000 2 1422 S 95 ST KURUTZ STANLEY F 4 40.00 1,479.60 1,479.60 1,479.60 295.92 LONGSIDE CONSTRUCTION EXT 190

*****TOTALS FOR PROJECT ***** 1,075.89 10,550.49 13,698.46 38

RUN # SPL015C ON 05/20/08

SPECIALS BY CODE TOTALS P0814A

PAGE 4

CODE	NUMBER	GROSS	NET
	17	11,533.35	8,385.38
	2	2,165.11	2,165.11

FOOTAGE	CODE DESCRIPTION
935.39	ALLEY-ASPHALT RESURFACE 20' WIDE - RES
140.50	ALLEY-ASPHALT RESURFACE 20' WIDE - COM

SPECIALS BY PROJECT INDEX

RUN # SPL015C 05/20/08

KEY	NET	GROSS	PAGE	ADDRESS
450 0042 001 1	1,232.80	1,232.80	1	9501-05-07-09 W GRENFIE
450 0045 002 1	1,664.28	1,664.28	1	9513-25 W GREENFIELD AVE
450 0046 000 1	493.20	493.20	1	1423 S 95 ST
450 0118 000 1	616.50	616.50	1	1422 S 96 ST