



City of West Allis

7525 W. Greenfield Ave.
West Allis, WI 53214

Resolution

File Number: R-2012-0126

Final Action:

Sponsor(s): Public Works Committee

JUL 03 2012

Resolution Constituting a Relocation Order, Pursuant to Secs. 62.22 and 32.05(1) of the Wisconsin Statutes, for the construction of water transmission and distribution facilities and similar water improvements in South 100th Street extended (West Greenfield Avenue to 100 feet south of West Orchard Place).

WHEREAS, it is necessary and in the public interest to construct water transmission and distribution facilities and similar water improvements (the "Project"); and,


WHEREAS, the City of West Allis will acquire a permanent easement for water transmission and distribution facilities and similar water improvements; and,

WHEREAS, this Resolution constitutes a Relocation Order in accordance with Sec. 32.05(1) of the Wisconsin Statutes for the purpose of the Project and is also a determination of necessity for that Project, in accordance with Secs. 62.22 and 32.07(2) of the Wisconsin Statutes.

NOW, THEREFORE, BE IT RESOLVED by the Common Council of the City of West Allis as follows:


1. That the Relocation Order for the Project, a copy of which Relocation Order is attached hereto as Exhibit "A" and made a part hereof, be and the same is hereby approved.
2. That the Mayor and City Administrative Officer, Clerk/Treasurer are hereby authorized and directed to execute and deliver the aforesaid Relocation Order on behalf of the City.
3. That a certified copy of this Resolution be filed with the Milwaukee County Clerk within twenty (20) days of its adoption and final approval.

ADOPTED **JUL 0 9 2012**



Paul M. Ziehler, City Adm. Officer, Clerk/Treas.

APPROVED 7/9/12



Dan Devine, Mayor

RELOCATION ORDER

RE3006 LPA-8/97

Project P1233H	Name of Road South 100 th Street	Highway	County Milwaukee
Right of Way Plat Date 6-22-2012	Plat Sheet Numbers Y-1182	Date of Previously Approved Relocation Order NONE	

Description of Termini of Project

SITE LOCATION

That part of Lot B of Certified Survey Map 877 and Lots 2, 3, 4 and vacated Barnekow Avenue of High Ridge Subdivision being part of the Northeast $\frac{1}{4}$ of the Northwest $\frac{1}{4}$ of Section 5, Township 6 North, Range 21 East, in the City of West Allis, County of Milwaukee, State of Wisconsin, bounded and described as follows:

10 feet on either side of the following described centerline: Commencing at the northeast corner of said Northwest $\frac{1}{4}$; thence South $89^{\circ} 38' 51''$ West along the north line of said Northwest $\frac{1}{4}$, 50.04 feet; thence South $1^{\circ} 00' 58''$ East, 165.22 feet to the point of beginning; thence continuing South $1^{\circ} 00' 58''$ East, 327.66 feet to the north line of West Orchard Place; thence South $3^{\circ} 01' 50''$ East, 60.08 feet to the south line of West Orchard Place; thence South $2^{\circ} 19' 42''$ East, 92.20 feet to the point of termination.

To properly establish, lay out, widen, enlarge, extend, construct, reconstruct, improve, or maintain water transmission and distribution facilities and similar water improvements, it is necessary to relocate or change and acquire certain lands or interests in lands as shown on the right of way plat for the above project.

To effect this change, pursuant to authority granted under Sections 62.22 and 32.05(1), Wisconsin Statutes, the City of West Allis orders that:

1. The said road is laid out and established to the lines and widths as shown on the plat.
2. The required lands or interests in lands as shown on the plat shall be acquired by the City of West Allis.
3. This order supersedes and amends any previous order issued by the the City of West Allis.


Dan Devine 7/19/12
(Date)

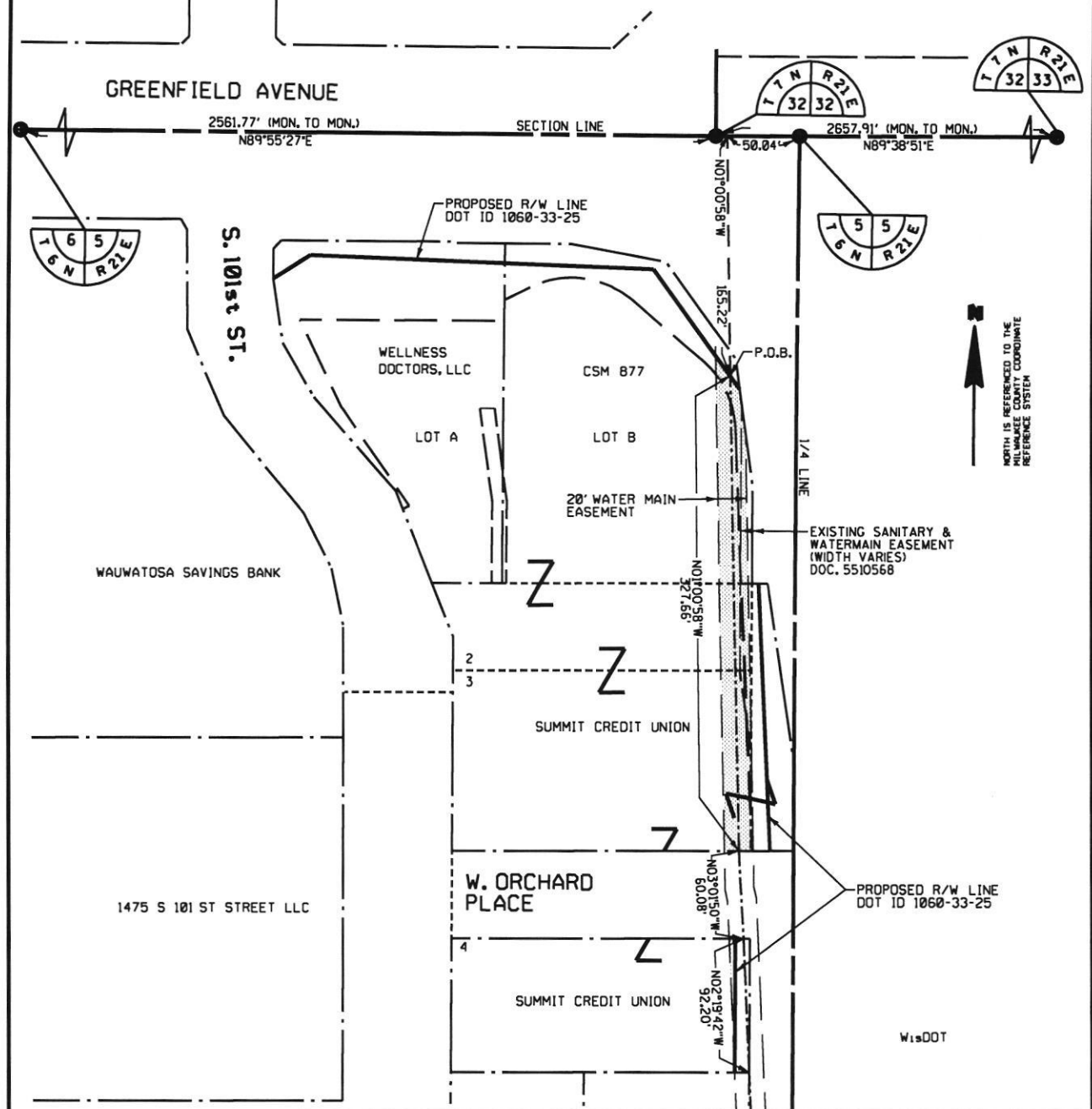
Mayor
(Title)


Paul M. Ziehler _____
(Date)

City Administrative Officer
City Clerk/Treasurer
(Title)

EXHIBIT A

That part of Lot B of Certified Survey Map 877 and Lots 2, 3, 4 & vacated Barnekow Avenue of High Ridge Subdivision being part of the Northeast 1/4 of the Northwest 1/4 of Section 5, Township 6 North, Range 21 East, in the City of West Allis, County of Milwaukee, State of Wisconsin.



DOCUMENT NO.	REEL	IMAGE	ACQUIRED
SCALE: 1"=100'	DTR. SEC. NO. 449	City of West Allis	
DRAWN BY: KEK		Engineering Department	
CHECKED BY:		WATER MAIN EASEMENT	
DESCRIPTION BY: KEK		Greenfield Avenue to Orchard Place	
SURVEY:		APPROVED: CITY ENGINEER	
 WEST ALLIS, WISCONSIN Center of Opportunity		DATE 6-22-12	FILE NO. Y-1182
		REQUEST	RELOC. ORDER



CITY CLERK/TREASURER'S OFFICE

414/302-8200 or 414/302-8207 (Fax)

www.westalliswi.gov

Paul M. Ziehler

City Admin. Officer, Clerk/Treasurer

Monica Schultz

Assistant City Clerk

Rosemary West

Treasurer's Office Supervisor

OFFICE OF CITY CLERK/TREASURER
CITY OF WEST ALLIS, WISCONSIN

CERTIFICATION

July 12, 2012

I hereby certify that the attached is a true and correct copy of Resolution No. R-2012-0126, which was adopted on July 3, 2012, Resolution Constituting a Relocation Order, Pursuant to Secs. 62.22 and 32.05(1) of the Wisconsin Statutes, for the construction of water transmission and distribution facilities and similar water improvements in South 100th Street extended (West Greenfield Avenue to 100 feet south of West Orchard Place).

Paul M. Ziehler

City Administrative Officer

Clerk/Treasurer