

45.



City of West Allis Matter Summary

7525 W. Greenfield Ave.
West Allis, WI 53214

File Number	Title	Status
-------------	-------	--------

O-2011-0018 Ordinance Introduced

An Ordinance to Amend Section 1.020 of the West Allis Revised Municipal Code to divide the City of West Allis into wards based on the published results of the 2010 Federal Decennial Census of Population

Introduced: 6/21/2011

Controlling Body: Advisory Committee

COMMITTEE RECOMMENDATION *pass*

ACTION DATE:	MOVER	SECONDER		AYE	NO	PRESENT	EXCUSED
<u>6-21-11</u>	✓		Barczak				
			Czaplewski	✓			
			Kopplin	✓			
			Lajsic	✓			
			Narlock	✓			
			Reinke				
			Roadt	✓			
			Sengstock				
		✓	Vitale	✓			
			Weigel				
			TOTAL	<u>5</u>	<u>0</u>		

SIGNATURE OF COMMITTEE MEMBER

Frank Reinke
Chair

Vice-Chair

Member

COMMON COUNCIL ACTION *pass*

ACTION DATE:	MOVER	SECONDER		AYE	NO	PRESENT	EXCUSED
<u>6-21-11</u>	✓		Barczak <i>x</i>				✓
			← Czaplewski	✓			
			Kopplin	✓			
			Lajsic	✓			
			Narlock	✓			
			Reinke	✓			
			Roadt	✓			
			Sengstock	✓			
			Vitale	✓			
		✓	Weigel	✓			
			TOTAL	<u>9</u>	<u>1</u>		



City of West Allis

7525 W. Greenfield Ave.
West Allis, WI 53214

Ordinance

File Number: O-2011-0018

Final Action:
JUN 21 2011

An Ordinance to Amend Section 1.020 of the West Allis Revised Municipal Code to divide the City of West Allis into wards based on the published results of the 2010 Federal Decennial Census of Population

The Common Council of the City of West Allis do ordain as follows:

PART I. Section 1.020 of the Revised Municipal Code of the City of West Allis is hereby amended to read:

1.020 WARDS.

(1) Pursuant to section 5.15 of the Wisconsin statutes and based on the published results of the 2010 Federal Decennial Census of Population, the City of West Allis is divided into twenty-five (25) wards. The ward boundaries and the polling place for each ward are set forth and designated on the Official City of West Allis Ward Map, dated June 15, 2011, which map, together with all subsequent amendments thereto, is incorporated into this section by reference and made a part hereof as though fully set forth herein.

* * *

PART II. The ward map dated June 15, 2011, a copy of which is attached hereto and made a part hereof, is hereby approved and designated as the Official City of West Allis Ward Map.

PART III. Pursuant to Wis. Stats. Sec. 5.15(4)(a), a list of the block numbers used by the U.S. Bureau of the Census that are wholly or partly contained within each ward, with any block numbers partly contained within a ward identified, are attached hereto and made a part hereof.


PART IV. All ordinances or parts of ordinances contravening the provisions of this ordinance are hereby repealed.

PART V. This ordinance shall take effect and be in force from and after its passage and publication.

P:\Ccmtgs\Ord-Redistricting June 2011.doc

PASSED


JUN 21 2011



Paul M. Ziehler, City Admin. Officer, Clerk/Treas.

APPROVED

6/22/11



Dan Devine, Mayor



CITY CLERK/TREASURER'S OFFICE

414/302-8200 or 414/302-8207 (Fax)

www.westalliswi.gov

Paul M. Ziehler

City Admin. Officer, Clerk/Treasurer

Monica Schultz

Assistant City Clerk

Rosemary West

Treasurer's Office Supervisor

June 22, 2011

Legislative Reference Bureau
P O Box 2037
Madison, WI 53701-2037

To Whom It May Concern:

Per the guidelines of the Legislative Reference Bureau relative to redistricting based on the published results on the 2010 Federal Census enclosed are the following documents:

- Ordinance O-2011-0018 Passed June 21, 2011
- List of Blocks
- City of West Allis Wards Map

If you require additional information please contact me at 414-302-8294.

Sincerely,

Paul M. Ziehler

City Administrative Officer/Clerk Treasurer

/jl

Enclosures (3)



CITY CLERK/TREASURER'S OFFICE

414/302-8200 or 414/302-8207 (Fax)

www.westalliswi.gov

Paul M. Ziehler

City Admin. Officer, Clerk/Treasurer

Monica Schultz

Assistant City Clerk

Rosemary West

Treasurer's Office Supervisor

June 22, 2011

Mr. Joseph J. Czarnezski
Milwaukee County Clerk
County Courthouse
901 N. 9th Street, Rm. 105
Milwaukee, WI 53233

Dear Mr. Czarnezski:

Per the guidelines of the Legislative Reference Bureau relative to redistricting based on the published results on the 2010 Federal Census enclosed are the following documents:

- Ordinance O-2011-0018 Passed June 21, 2011
- List of Blocks
- City of West Allis Wards Map

If you require additional information please contact me at 414-302-8294.

Sincerely,

Paul M. Ziehler
City Administrative Officer/Clerk Treasurer

/jl

Enclosures (3)

supervisory district plan until superseded by a valid plan enacted by the county board. [59.10 (6)]

Step 2 – 59.10 (3) (b) 2.

The second step in the process requires the county board to hold a second public hearing and adopt a final supervisory district plan. This is to occur within 60 days after all the municipalities in the county have adjusted wards. All wards within a supervisory district must be contiguous, except for wards within a municipality that are wholly surrounded by water or another municipality, in which case the noncontiguous ward may be combined with its parent municipality to form a supervisory district. The county board chairperson is to file a copy of the final plan with the Secretary of State.

The complete text of Section 59.10 (3) (b) governing county supervisory districting is printed in the Appendix.

IV. ALDERMANIC DISTRICTS

The common council of a city is required to redistrict aldermanic districts within 60 days of adjusting its ward boundaries. Aldermanic districts are to be constructed from contiguous whole wards (excluding any isolated ward consisting of island territory surrounded by water or another municipality), must be as compact as possible, and must contain, as nearly as practicable, an equal number of inhabitants.

The redistricting ordinance must be adopted by a majority vote of all members of the common council. The common council is authorized to increase or decrease the number of aldermanic districts during the decade. Such action must not occur more frequently than once every two years and requires a two-thirds vote of the members of the common council.

Only towns and villages with a population of 1,000 or more are required to establish wards. However, all municipalities may be required to establish wards when necessary to create supervisory, legislative, or congressional districts of equal population. Town supervisors and village trustees continue to be elected on an at-large basis.

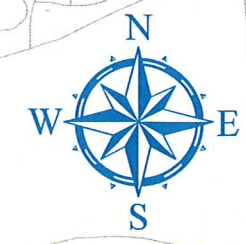
The text of Section 62.08, pertaining to the alteration of aldermanic districts, is printed in the Appendix.

V. REPORTING REQUIREMENTS

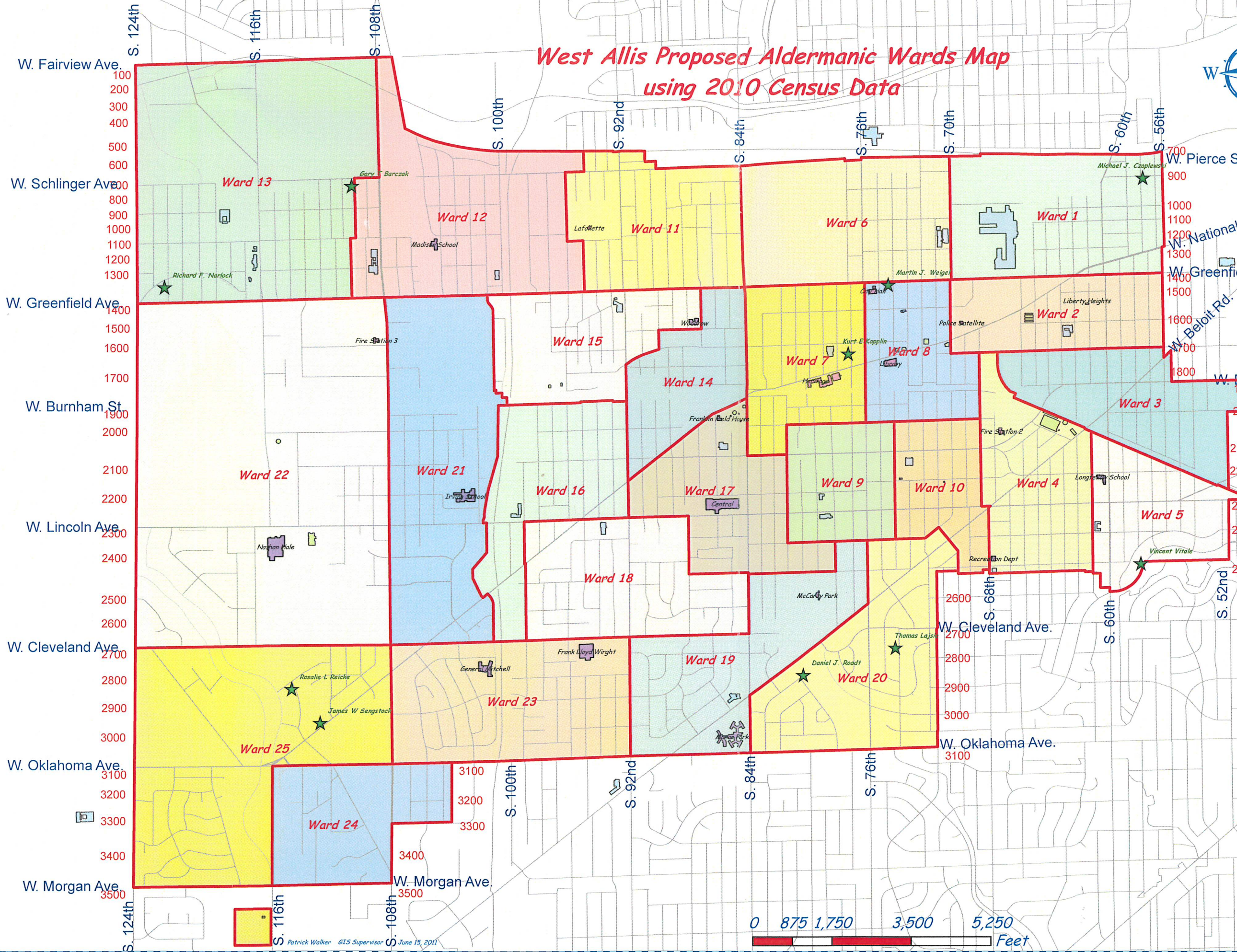
In addition to the division ordinance or resolution, municipalities must provide to the county clerk of each county in which the municipality is located, a list of census block numbers contained within each ward. Any split blocks must be identified and the population for each part provided, based on the April 1, 2010, reporting date. A map of the municipality showing the revised ward boundaries is also required. The resolution or ordinance, list of blocks, and map must be sent to the appropriate county clerk or clerks within five days after adoption of the ward plan.

Municipalities over 10,000 population are also required to send an additional copy of the ordinance or resolution, block number list, and map to the Legislative Reference Bureau (P.O. Box 2037, Madison, WI 53701-2037) within five days of the adoption of the ward plan.

Additional instructions will be sent concerning the format for reporting information.



*West Allis Proposed Aldermanic Wards Map
using 2010 Census Data*



*West Allis Redistricting Map
2010 Population = 60411*

- ★ Elected Officials
- ⬠ Proposed Wards 2011
- ⬠ Polling Places
- ⬠ City Structures
- ⬠ School Structure



Patrick Walker GIS Supervisor June 15, 2011